










# W-3518 Area Plan Recommendations

Northeast Suburban Area Plan Update, 2017  
Walkertown Area Plan Update, 2014  
(Proposed land uses shown are generalized. See area plan for specific recommendations.)

-  Rezoning
-  Activity Center
-  Special Land Use Condition Areas
- Proposed Land Use**
-  Single-Family Residential (0-8 Du/Ac)
-  Low-Density Attached Residential (0-8 DU/Ac)
-  Commercial
-  Industrial
-  Institutional
- Proposed Growth Corridor**
-  Rural Form - Large-Lot Residential

