

### PLANTING SCHEDULE

ITEM	QTY.	BOTANICAL NAME	COMMON NAME	HEIGHT @ PLANTING	HEIGHT @ 3 YRS.	DBH	SPACING	REMARKS
<b>DECIDUOUS TREE</b>								
①	4	<i>(Acer Rubrum)</i>	RED MAPLE	8'-0" (MIN)	N/A	2"	30' (MIN)	SHOWN AS
<b>PRIMARY EVERGREEN PLANT</b>								
②	36	<i>(Magnolia Grandiflora)</i>	LITTLE GEM MAGNOLIA	6'-0" (MIN)	10'-0" (MIN)	-	8' (MIN)	SHOWN AS
<b>SUPPLEMENTAL EVERGREEN SHRUB</b>								
③	40	<i>(Agarista Populifolia)</i>	FLORIDA LEUCOTHOE	1'-6" (MIN)	3'-0" (MIN)	-	8' (MIN)	SHOWN AS
<b>MULCH</b>								
④	-	-	MULCH	-	-	-	-	APPLY 3"-4" DEEP WITHIN BUFFERYARD FOR GROUND COVER.

PLANS PREPARED FOR:



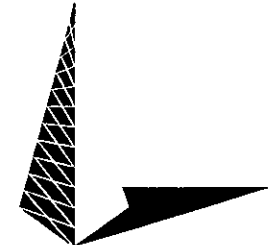
COMMUNICATIONS TOWER GROUP LLC  
15720 BRIXHAM HILL AVE., STE 300  
CHARLOTTE, NC 28277

PROJECT INFORMATION:

**HAWTHORNE ST TWIN  
CITY BIBLE**  
SITE ID: CTG-NC  
0010027

1345 EBERT ST  
WINSTON-SALEM, NC 27103  
(FORSYTH COUNTY)

PLANS PREPARED BY:




**TOWER ENGINEERING PROFESSIONALS**

326 TRYON ROAD  
RALEIGH, NC 27603-3530  
OFFICE: (919) 661-6351  
www.tepgroup.net

N.C. LICENSE # C-1794

SEAL:



October 2, 2017

3	10-02-17	CONSTRUCTION
2	09-06-17	CONSTRUCTION
1	09-05-17	CONSTRUCTION
0	09-01-17	PRELIMINARY
REV	DATE	ISSUED FOR:

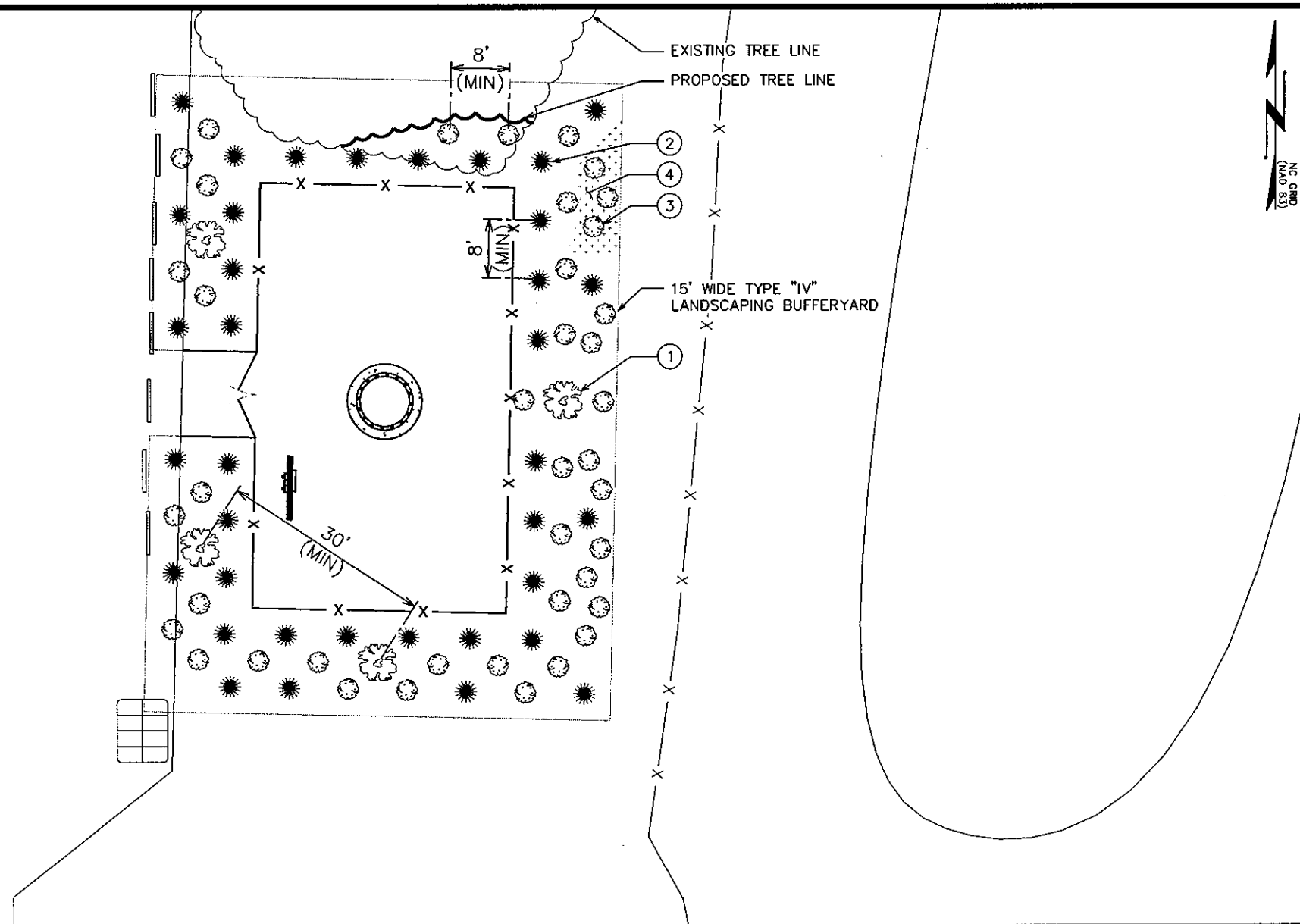
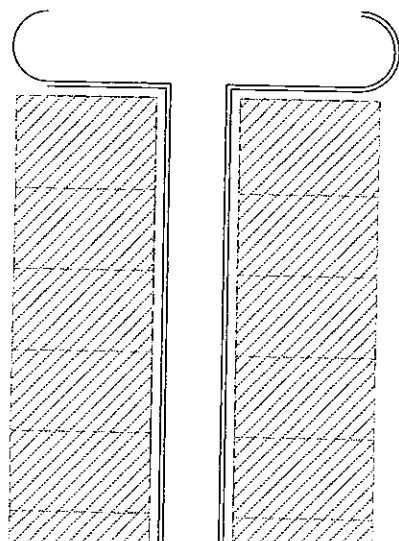
DRAWN BY: TDS    CHECKED BY: SCB

SHEET TITLE:  
**LANDSCAPING  
PLAN**

SHEET NUMBER: <b>L-1</b>	REVISION: <b>3</b>
TEP #: 79509	

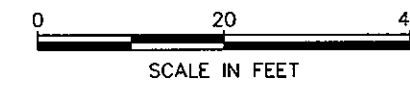
**LANDSCAPING NOTES:**

1. TOPSOIL TO BE PROVIDED BY SITE CONTRACTOR IN ROUGH GRADE TO WITHIN 1" OF FINISH GRADE
2. EACH PLANT TO BE FREE FROM DISEASE, INSECT INFESTATION, AND MECHANICAL INJURIES, AND IN ALL RESPECTS BE SUITABLE FOR FIELD PLANTING.
3. ALL PLANTS TO BE FULLY GUARANTEED (LABOR AND MATERIALS) FOR A PERIOD OF NOT LESS THAN ONE (1) YEAR FROM DATE OF INSTALLATION.
4. ALL PLANTS SHALL CONFORM TO THE AMERICAN STANDARD FOR NURSERY STOCK, ANSI Z60.1-1973 IN REGARD TO SIZING, GROWING, AND B&B SPECIFICATIONS.
5. THE CONTRACTOR SHALL PROTECT ALL EXISTING TREES AND SHRUBS WITHIN THE CONSTRUCTION AREA IDENTIFIED AS "TO REMAIN" FROM DAMAGE BY EQUIPMENT AND CONSTRUCTION ACTIVITIES.
6. PURPOSE OF THIS PLAN IS TO SUPPLEMENT EXISTING VEGETATION. DO NOT REMOVE EXISTING TREES UNAFFECTED BY COMPOUND CONSTRUCTION.



**LANDSCAPING PLAN**

SCALE: 1" = 20'



W-3347 Revised