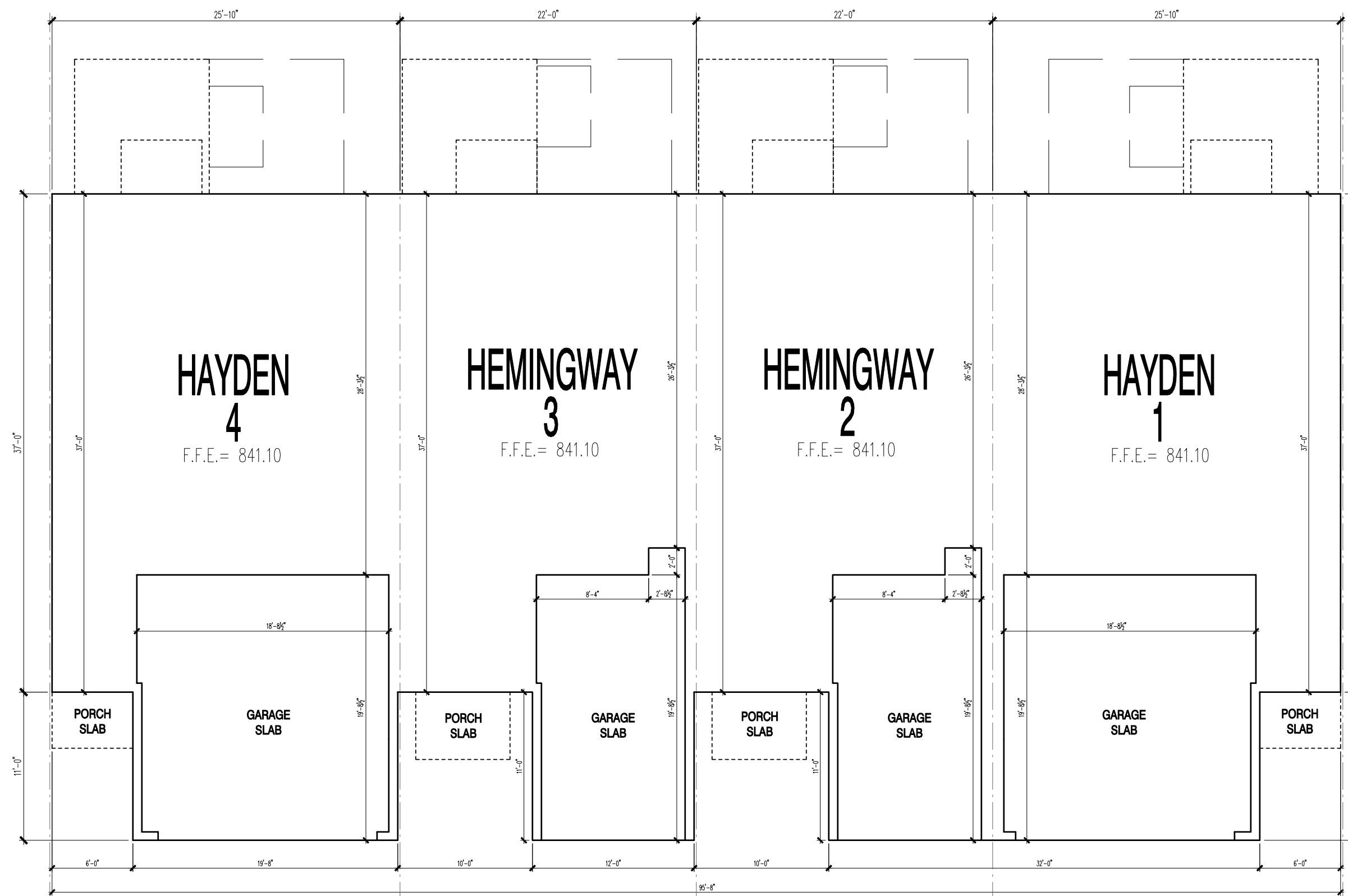


BUILDING "1" ELEVATION LOTS 1-4

SCALE = 1/8" = 1'-0"



BUILDING "1" FOOTPRINT LOTS 1-4

SCALE = 1/8" = 1'-0"



PRODUCTION MANAGER
CUT
CURRENT DATE: 06/24/2022
RELEASE

REV #	DATE / DESCRIPTION

PROJECT TYPE
MULTI-FAMILY

COMMUNITY NAME
MACKAY POINTE

LAWSON COMMUNITY ID
7855

GARAGE HANDING

SPECIFICATION LEVEL
N/A

PLAN NAME

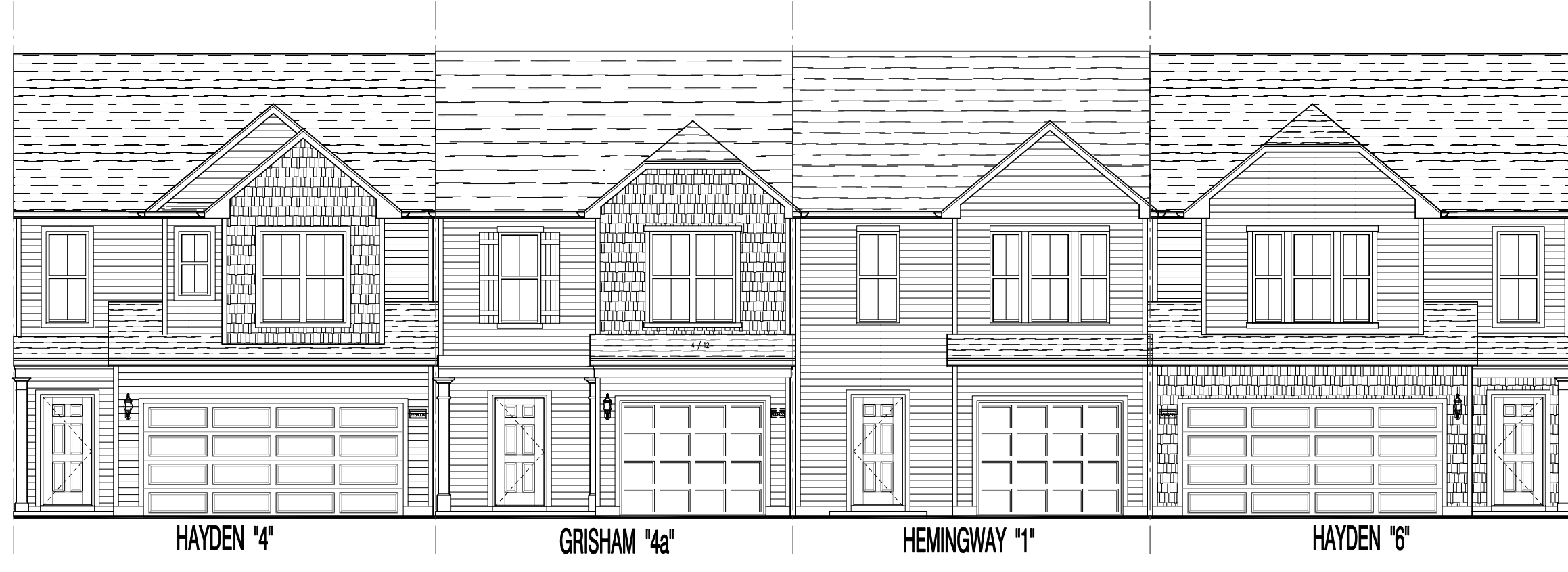
NPIC PLAN NUMBER
N/A

LAWSON PLAN ID

LEGACY PLAN NUMBER / NAME
same as current

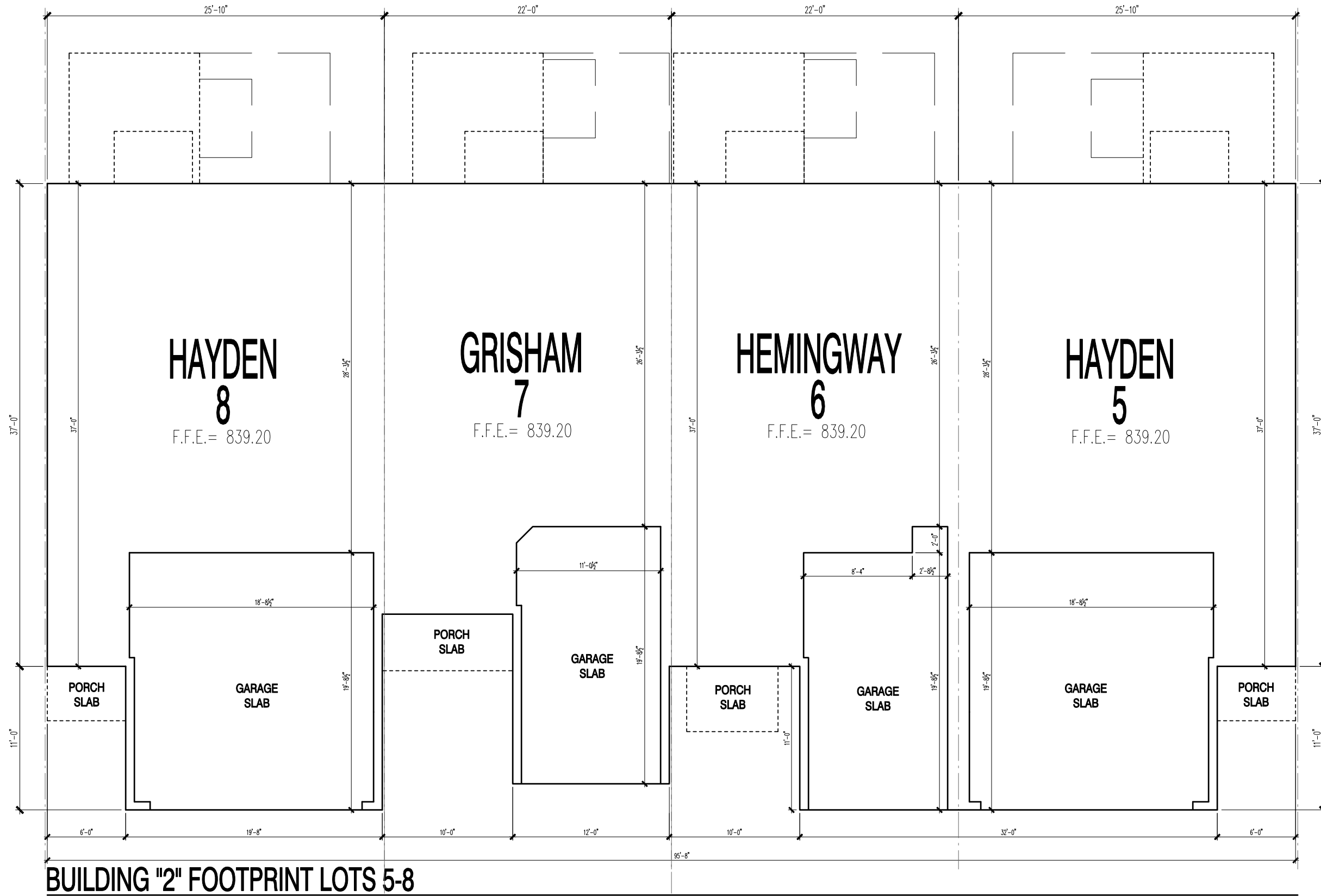
SHEET
B1

NOTE: SCALES NOTED ON DRAWINGS RELATE TO FULL SIZE PLOTS ON 22x34 SHEETS - 11x17 SHEETS REPRESENT 1/2 SCALE PLOTS



BUILDING "2" ELEVATION LOTS 5-8

SCALE: 1/8" = 1'-0"



BUILDING "2" FOOTPRINT LOTS 5-8

SCALE: 1/8" = 1'-0"



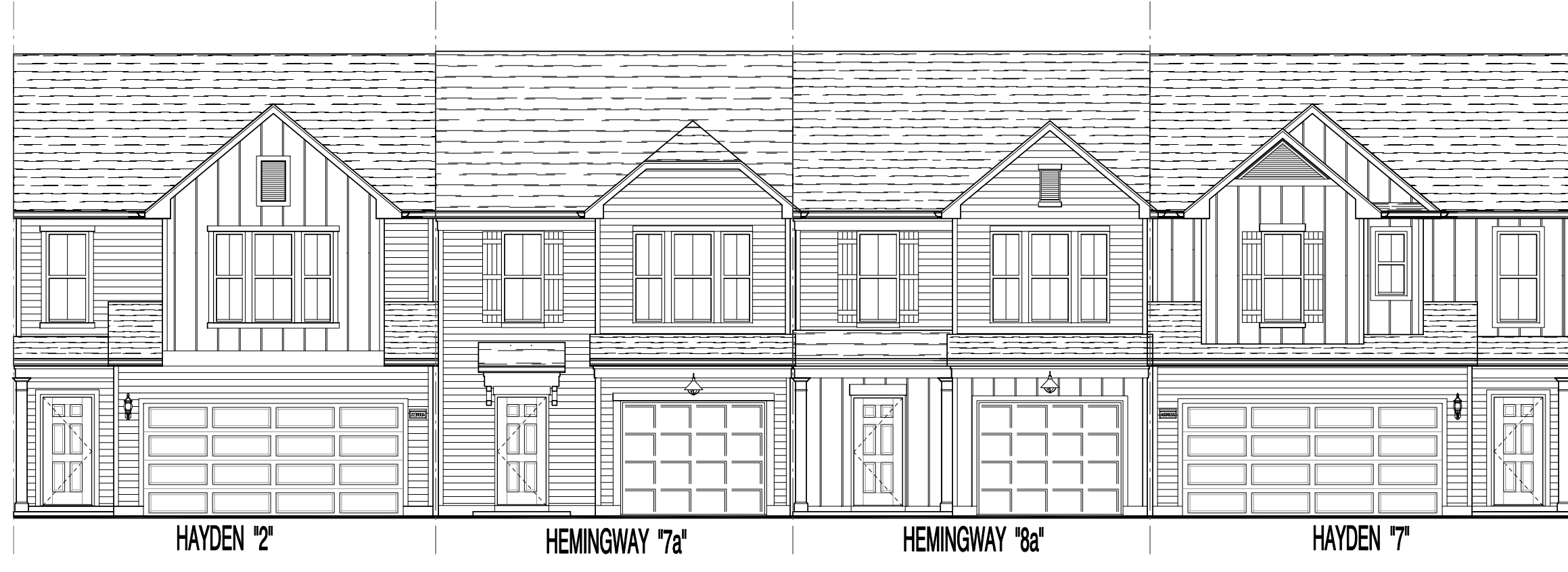
MACKAY POINTE STREETS CAPES
 BUILDING B2 LOTS 5-8

REV #	DATE	DESCRIPTION

PRODUCTION MANAGER	
CTL	
CURRENT RELEASE DATE	06/24/2022
PROJECT TYPE	MULTI-FAMILY
COMMUNITY NAME	MACKAY POINTE
LAWSON COMMUNITY ID	7855
GARAGE HANDING	
SPECIFICATION LEVEL	N/A
PLAN NAME	
NPC PLAN NUMBER	N/A
LAWSON PLAN ID	
LEGACY PLAN NUMBER / NAME	same as current

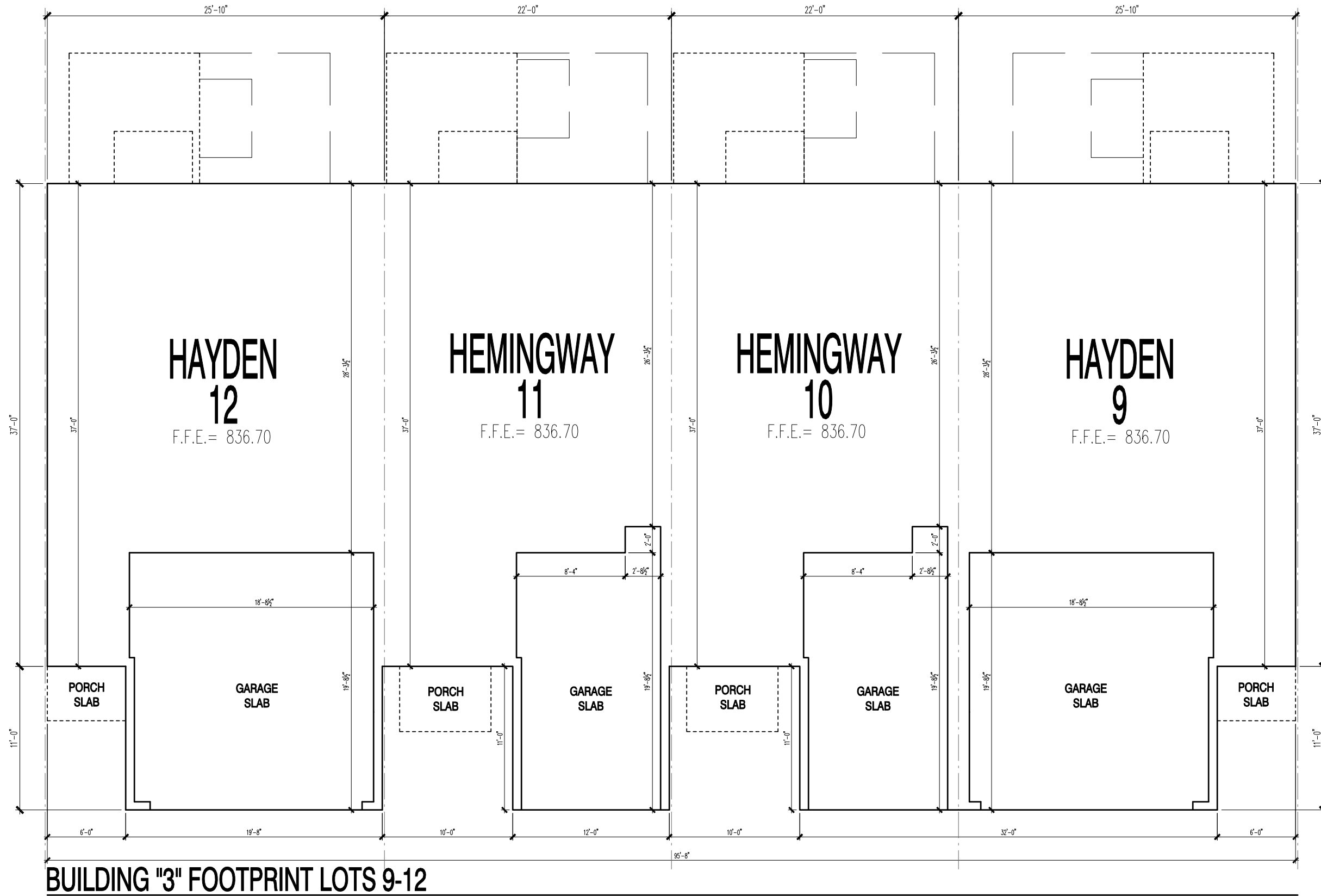
SHEET
B2

NOTE: SCALES NOTED ON DRAWINGS RELATE TO FULL SIZE PLOTS ON 22x34 SHEETS - 11x17 SHEETS REPRESENT 1/2 SCALE PLOTS



BUILDING "3" ELEVATION LOTS 9-12

SCALE: 1/8" = 1'-0"



BUILDING "3" FOOTPRINT LOTS 9-12

SCALE: 1/8" = 1'-0"

NOTE: SCALES NOTED ON DRAWINGS RELATE TO FULL SIZE PLOTS ON 22x34 SHEETS - 11x17 SHEETS REPRESENT 1/2 SCALE PLOTS

REV #	DATE / DESCRIPTION

PRODUCTION MANAGER
 CIL
 CURRENT RELEASE DATE: 06/24/2022

PROJECT TYPE
MULTI-FAMILY

COMMUNITY NAME
MACKAY POINTE

LAWSON COMMUNITY ID
7855

GARAGE HANDING

SPECIFICATION LEVEL
N/A

PLAN NAME

NPC PLAN NUMBER
N/A

LAWSON PLAN ID

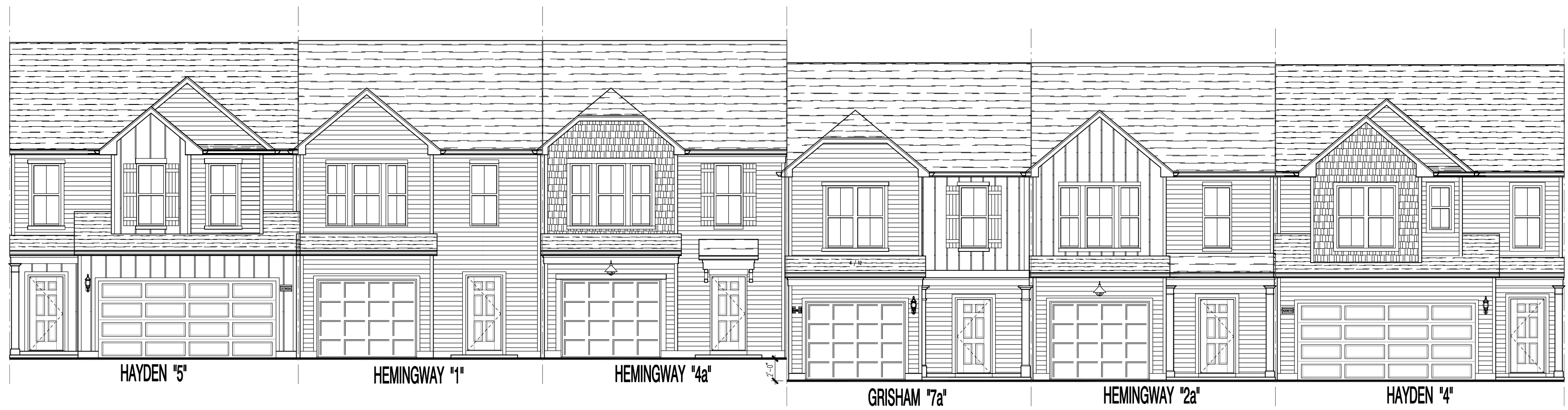
LEGACY PLAN NUMBER / NAME
same as current

SHEET
B3



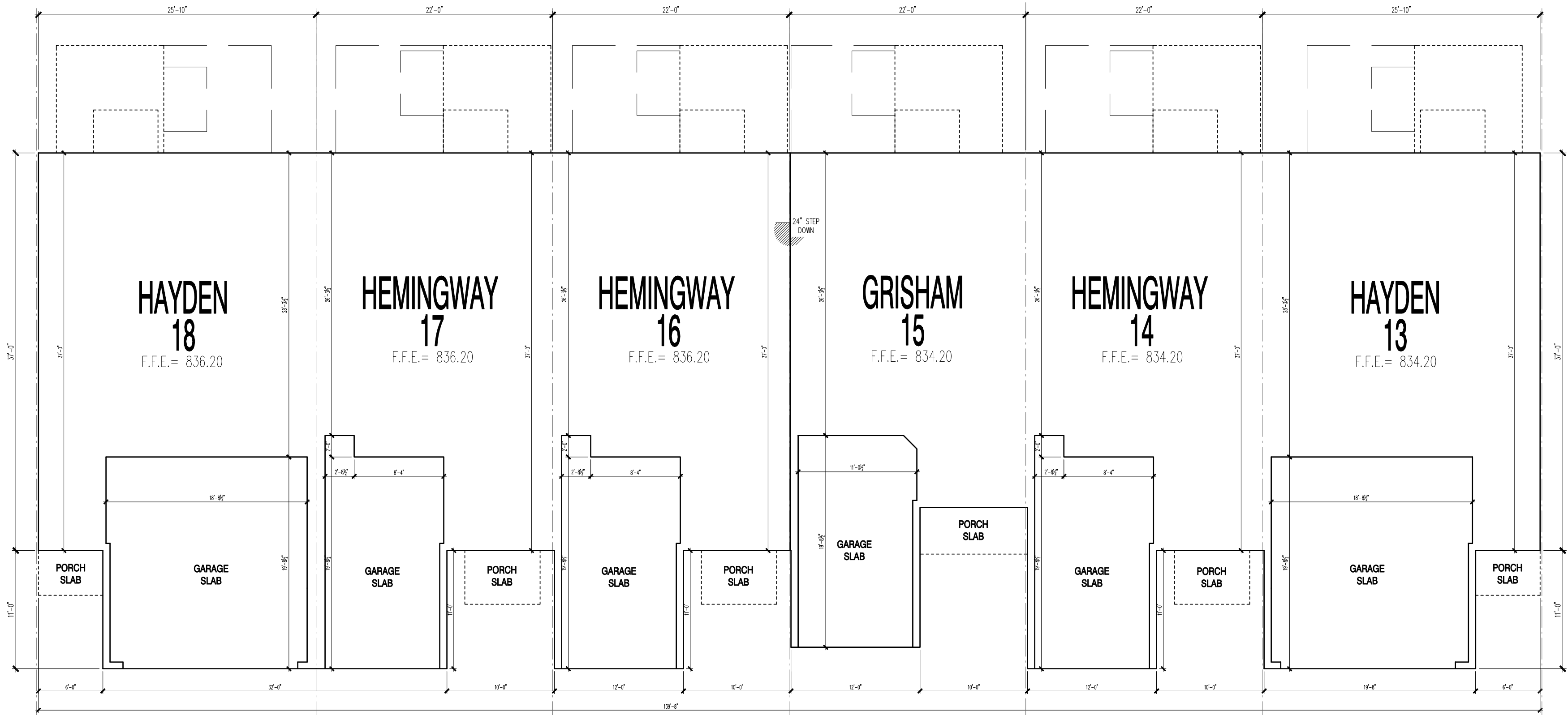
MACKAY POINTE STREETSCAPES
BUILDING B3 LOTS 9-12

Southeast Zone
 2475 Northwinds Pkwy. Suite 600
 Alpharetta, GA 30009 (770) 381-3450



BUILDING "4" ELEVATION LOTS 13-18

SCALE: 1/8" = 1'-0"



BUILDING "4" FOOTPRINT LOTS 13-18

SCALE: 1/8" = 1'-0"

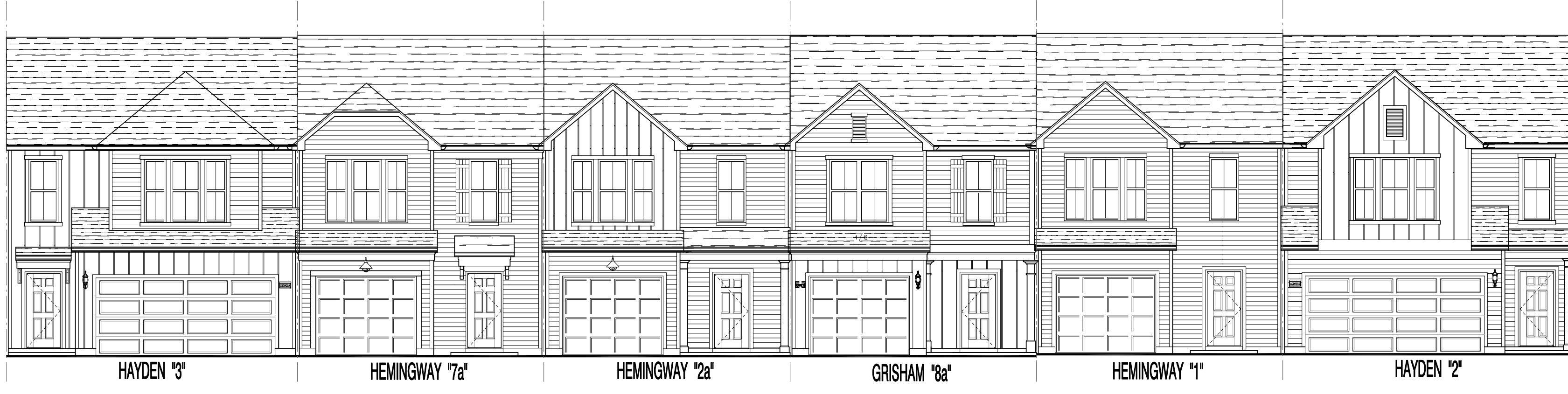
REV #	DATE / DESCRIPTION

PRODUCTION MANAGER CFL
CURRENT RELEASE DATE: 06/24/2022
PROJECT TYPE MULTI-FAMILY
COMMUNITY NAME MACKAY POINTE
LAWSON COMMUNITY ID 7855
GARAGE HANDING
SPECIFICATION LEVEL N/A

PLAN NAME
NPC PLAN NUMBER N/A
LAWSON PLAN ID
LEGACY PLAN NUMBER / NAME same as current

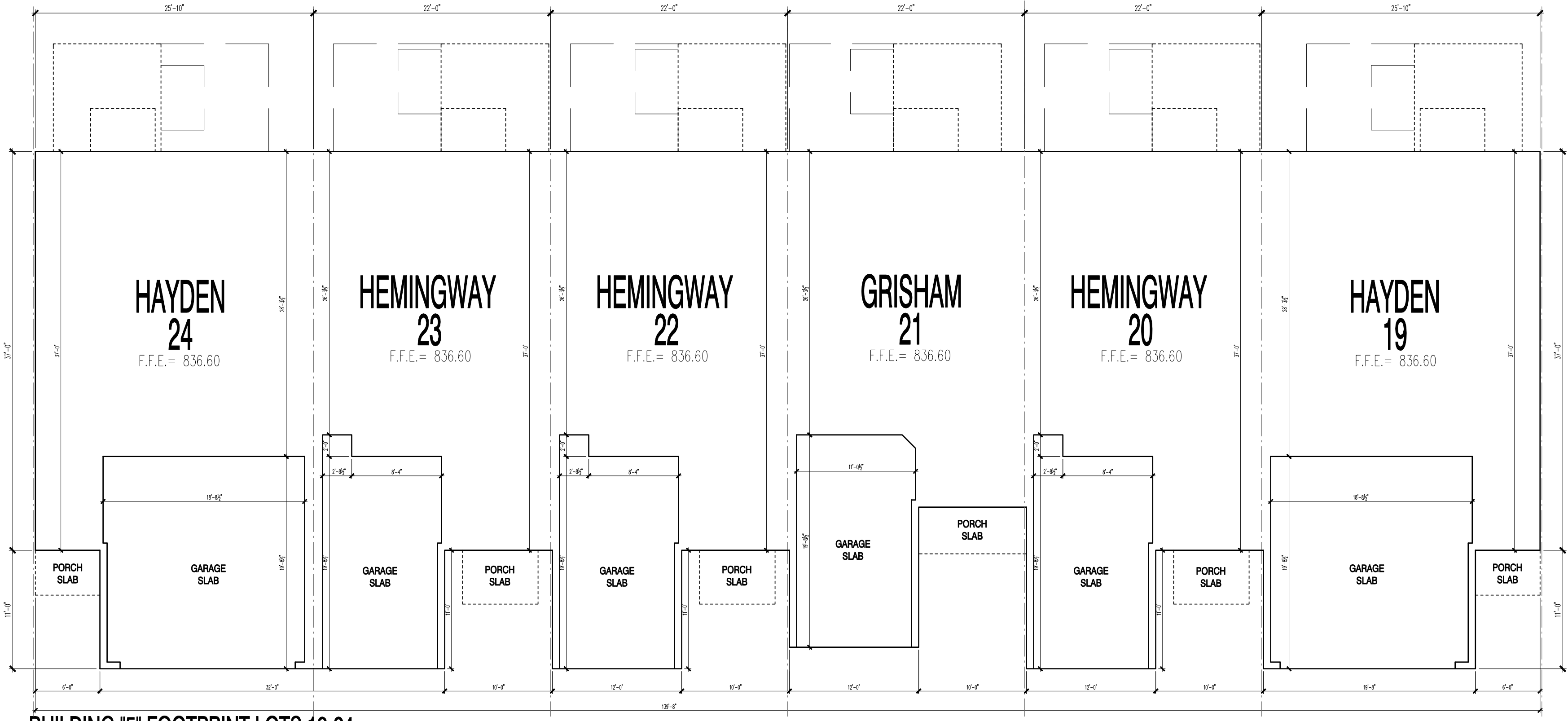
SHEET
B4

NOTE: SCALES NOTED ON DRAWINGS RELATE TO FULL SIZE PLOTS ON 22x34 SHEETS IS - 11x17 SHEETS REPRESENT 1/2 SCALE PLOTS



BUILDING "5" ELEVATION LOTS 19-24

SCALE: 1/8" = 1'-0"



BUILDING "5" FOOTPRINT LOTS 19-24

SCALE: 1/8" = 1'-0"

Southwest Zone
 2475 Northwinds Pkwy. Suite 600
 Alpharetta, GA 30009 (770) 381-3450



MACKAY POINTE STREETSCAPES
BUILDING B5 LOTS 19-24

PRODUCTION MANAGER	
CTL	
CURRENT RELEASE DATE:	06/24/2022
REV #	DATE / DESCRIPTION

PROJECT TYPE
MULTI-FAMILY

COMMUNITY NAME
MACKAY POINTE

LAWSON COMMUNITY ID
7855

GARAGE HANDING

SPECIFICATION LEVEL
N/A

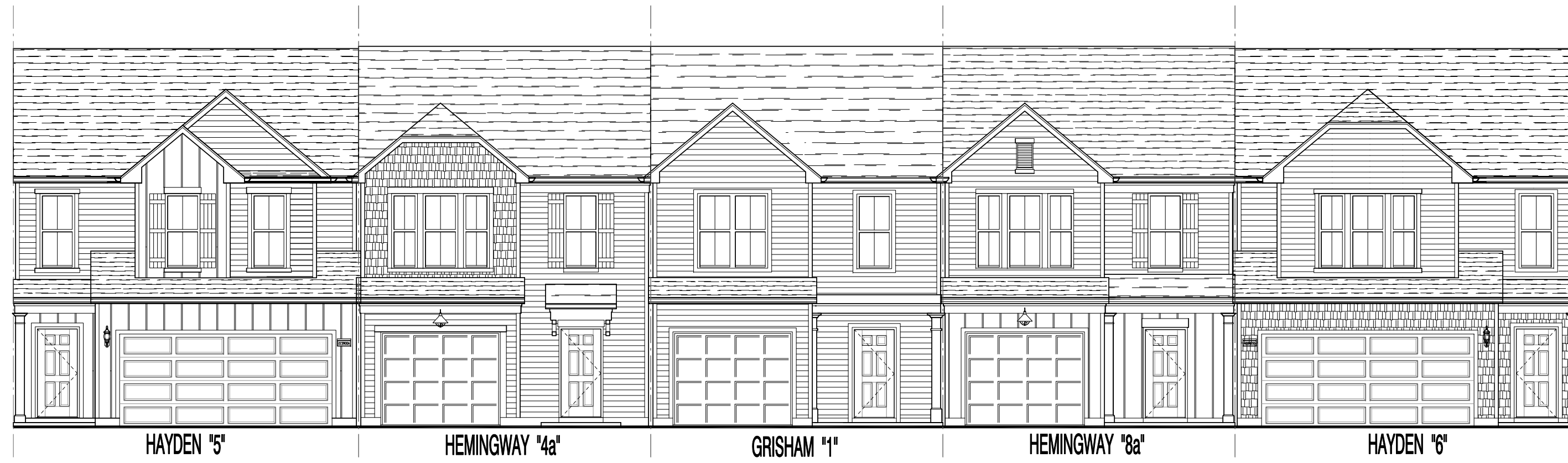
PLAN NAME

NPC PLAN NUMBER
N/A

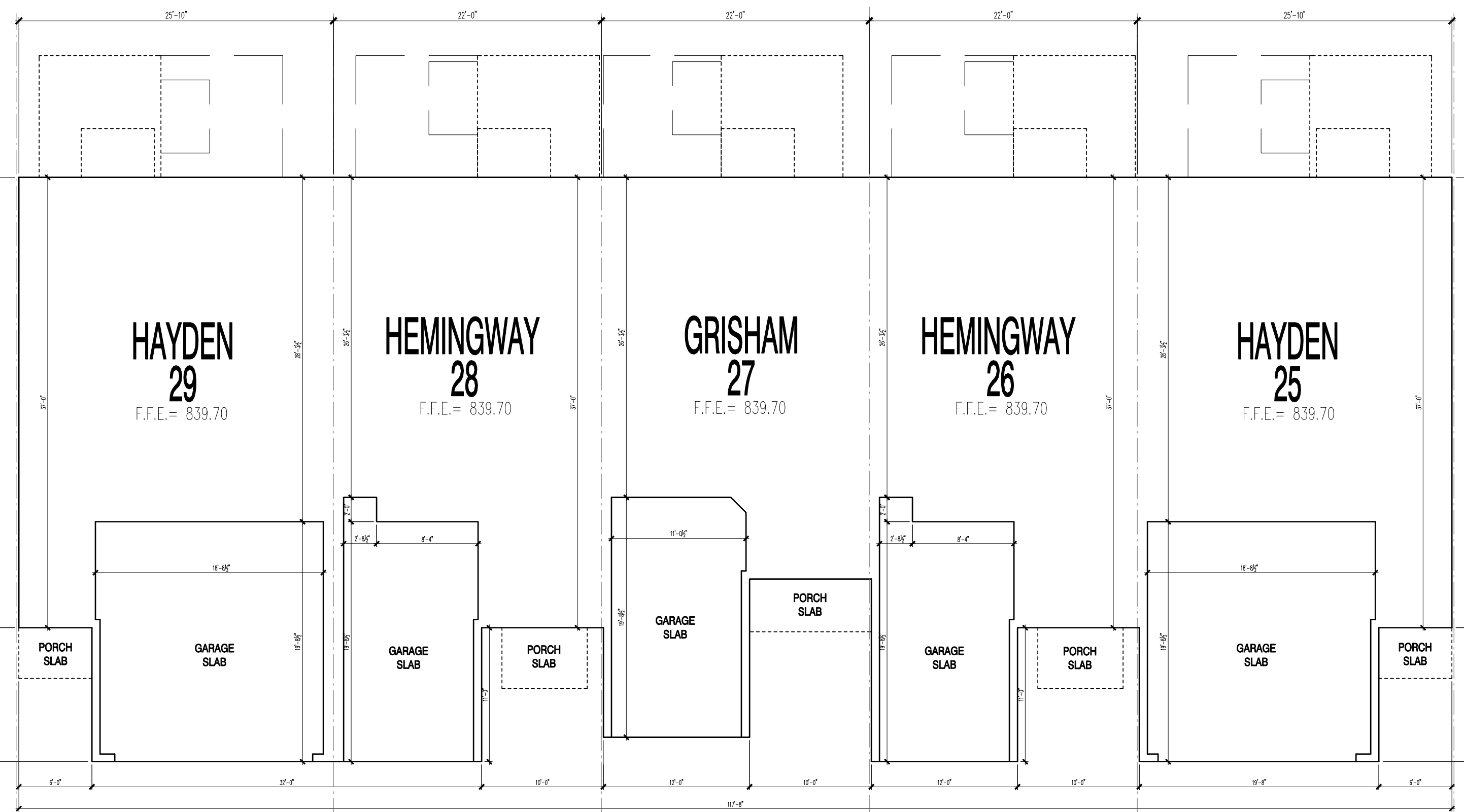
LAWSON PLAN ID

LEGACY PLAN NUMBER / NAME
same as current

SHEET
B5



BUILDING "6" FOOTPRINT LOTS 25-29



BUILDING "6" FOOTPRINT LOTS 25-29

Southwest Zone
 2475 Northwinds Pkwy. Suite 600
 Alpharetta, GA 30009 (770) 381-3450



MACKAY POINTE STREETSCAPES
 BUILDING B6 LOTS 25-29

PRODUCTION MANAGER	
CTL	DATE: 06/24/2022
RELEASE	
REV #	DATE / DESCRIPTION

PROJECT TYPE
MULTI-FAMILY

COMMUNITY NAME
MACKAY POINTE

LAWSON COMMUNITY ID
7855

GARAGE HANDING

SPECIFICATION LEVEL
N/A

PLAN NAME

NPC PLAN NUMBER
N/A

LAWSON PLAN ID

LEGACY PLAN NUMBER / NAME
same as current

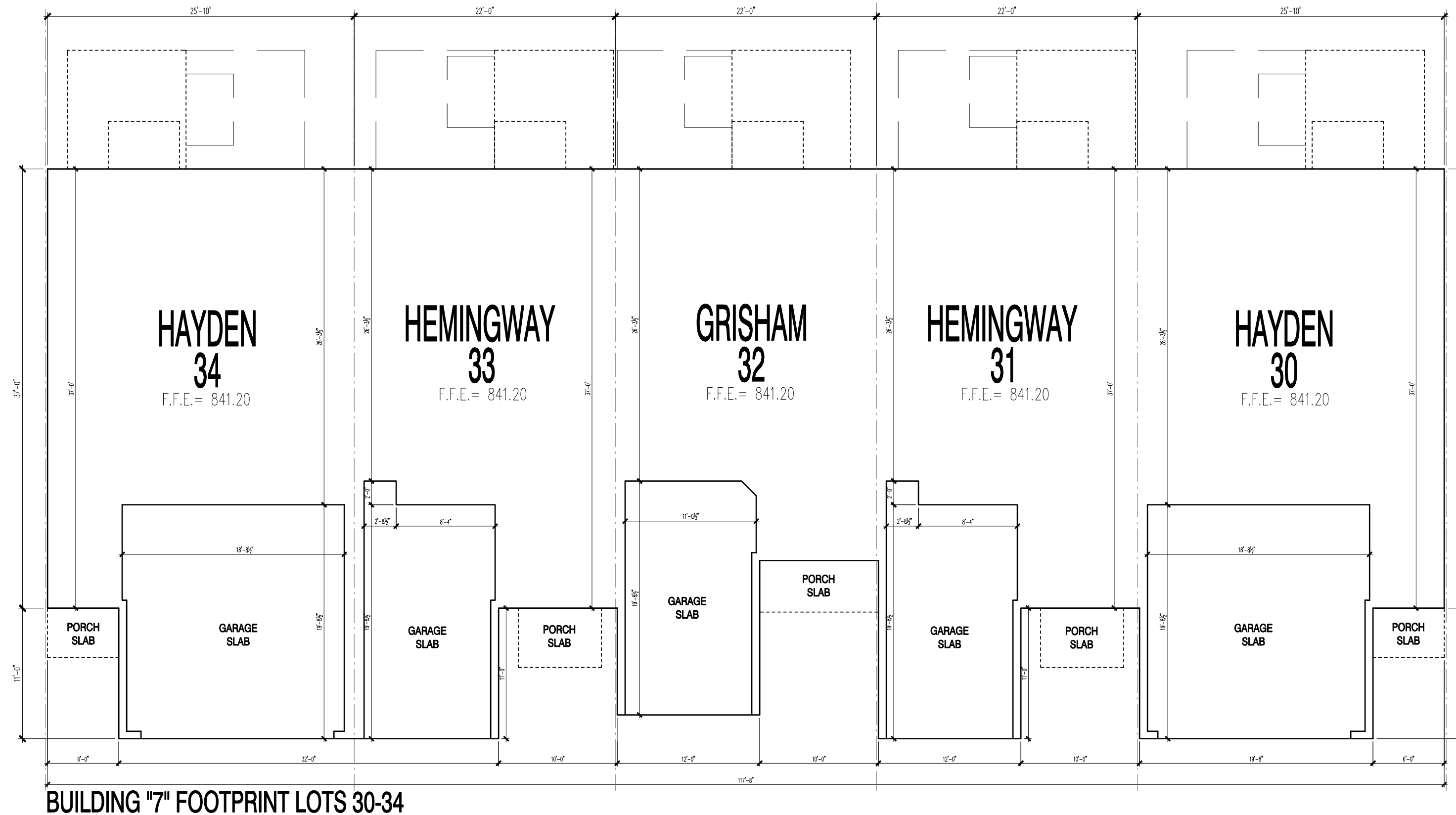
SHEET
B6

NOTE: SCALES NOTED ON DRAWINGS RELATE TO FULL SIZE PLOTS ON 22x34 SHEETS - 11x17 SHEETS REPRESENT 1/2 SCALE PLOTS



BUILDING "7" FOOTPRINT LOTS 30-34

SCALE: 1/8" = 1'-0"



BUILDING "7" FOOTPRINT LOTS 30-34

SCALE: 1/8" = 1'-0"

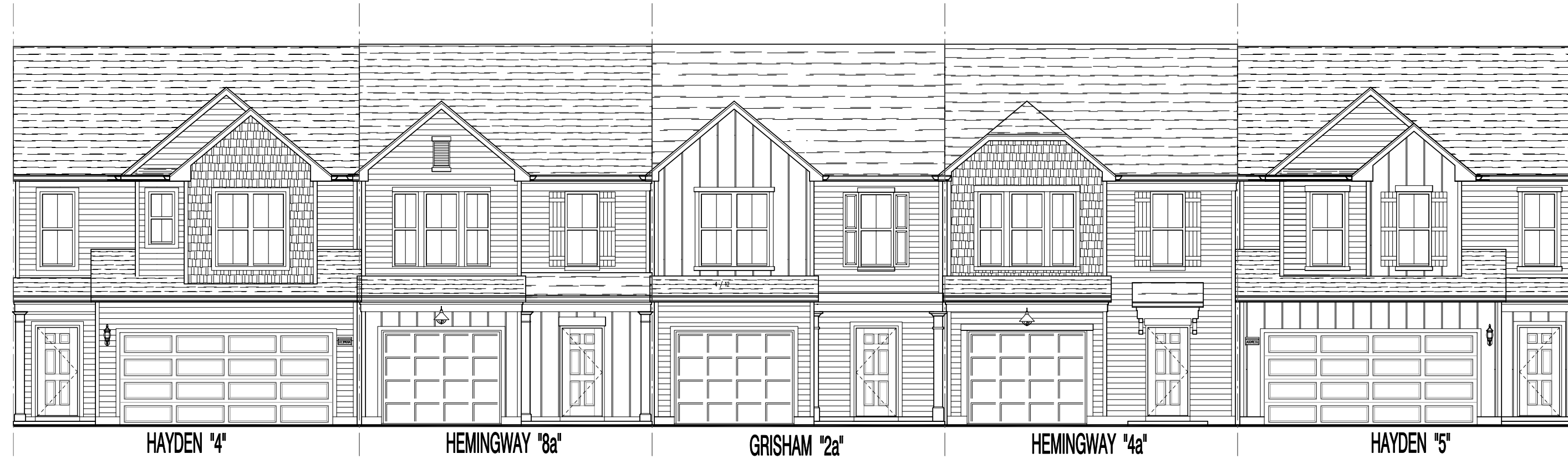


MACKAY POINTE STREETSCAPES
 BUILDING B7 LOTS 30-34

PRODUCTION MANAGER	
CUT	
RELEASE DATE	06/24/2022
REV #	DATE / DESCRIPTION

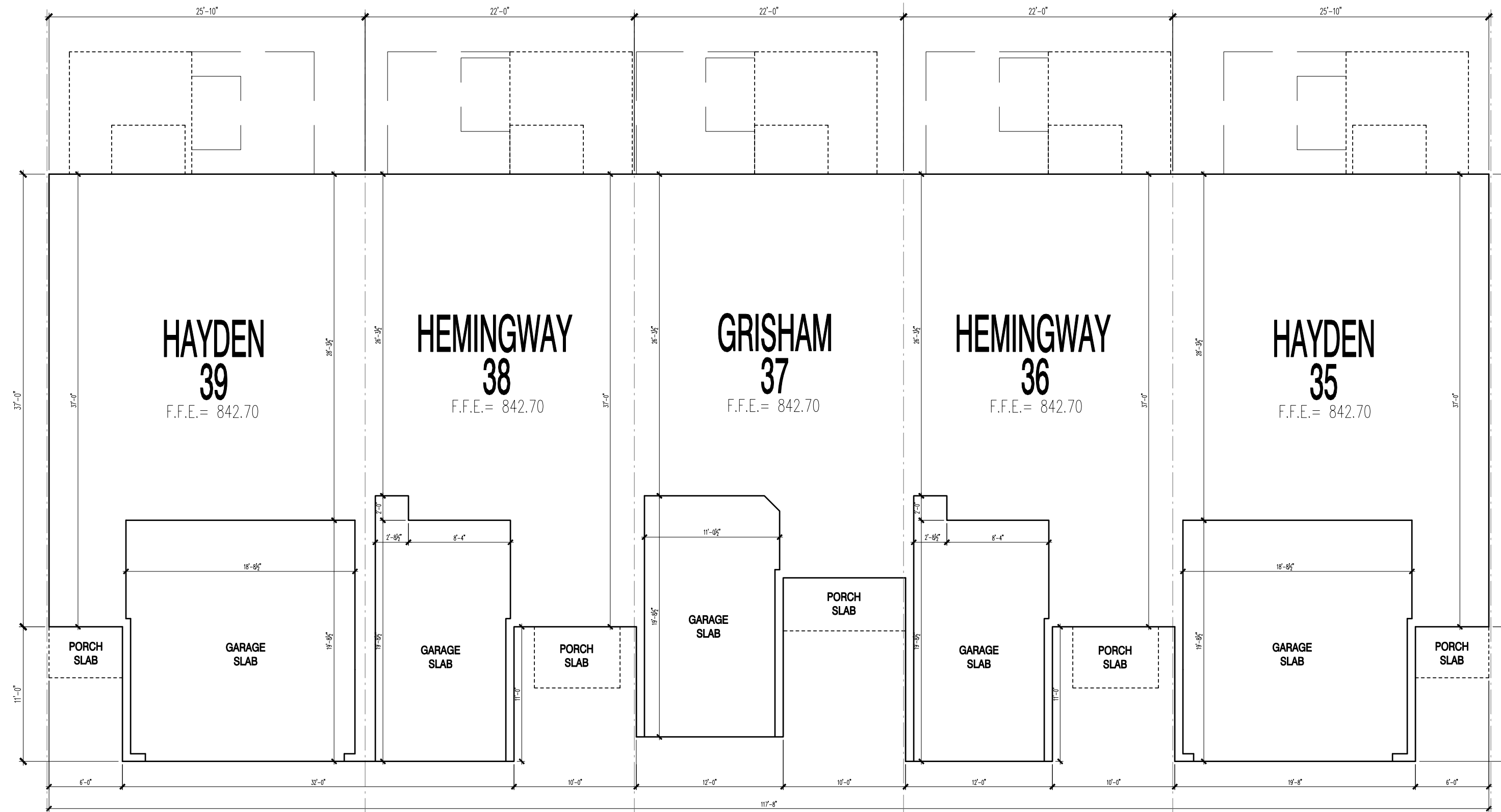
PROJECT TYPE	MULTI-FAMILY
COMMUNITY NAME	MACKAY POINTE
LAWSON COMMUNITY ID	7855
GARAGE HANDING	
SPECIFICATION LEVEL	N/A
PLAN NAME	
NPC PLAN NUMBER	N/A
LAWSON PLAN ID	
LEGACY PLAN NUMBER / NAME	same as current
SHEET	B7

NOTE: SCALES NOTED ON DRAWINGS RELATE TO FULL SIZE PLOTS ON 22x34 SHEETS - 11x17 SHEETS REPRESENT 1/2 SCALE PLOTS



BUILDING "8" FOOTPRINT LOTS 35-39

SCALE: 1/8" = 1'-0"



BUILDING "8" FOOTPRINT LOTS 35-39

SCALE: 1/8" = 1'-0"



PRODUCTION MANAGER	
CTL	
RELEASE DATE:	06/24/2022
REV #	DATE / DESCRIPTION

PROJECT TYPE
MULTI-FAMILY

COMMUNITY NAME
MACKAY POINTE

LAWSON COMMUNITY ID
7855

GARAGE HANDING

SPECIFICATION LEVEL
N/A

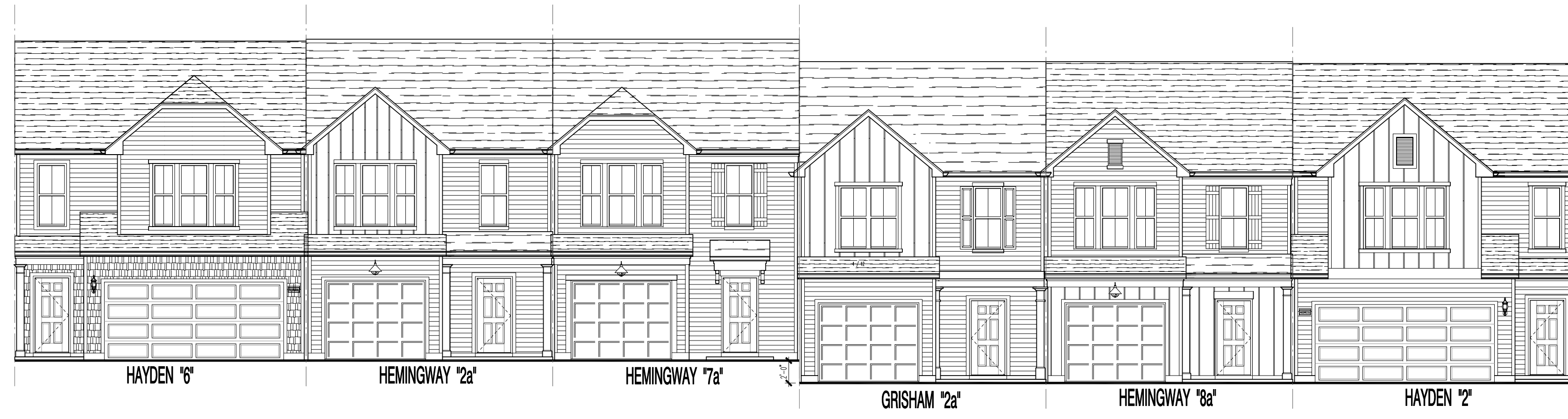
PLAN NAME

NPC PLAN NUMBER
N/A

LAWSON PLAN ID

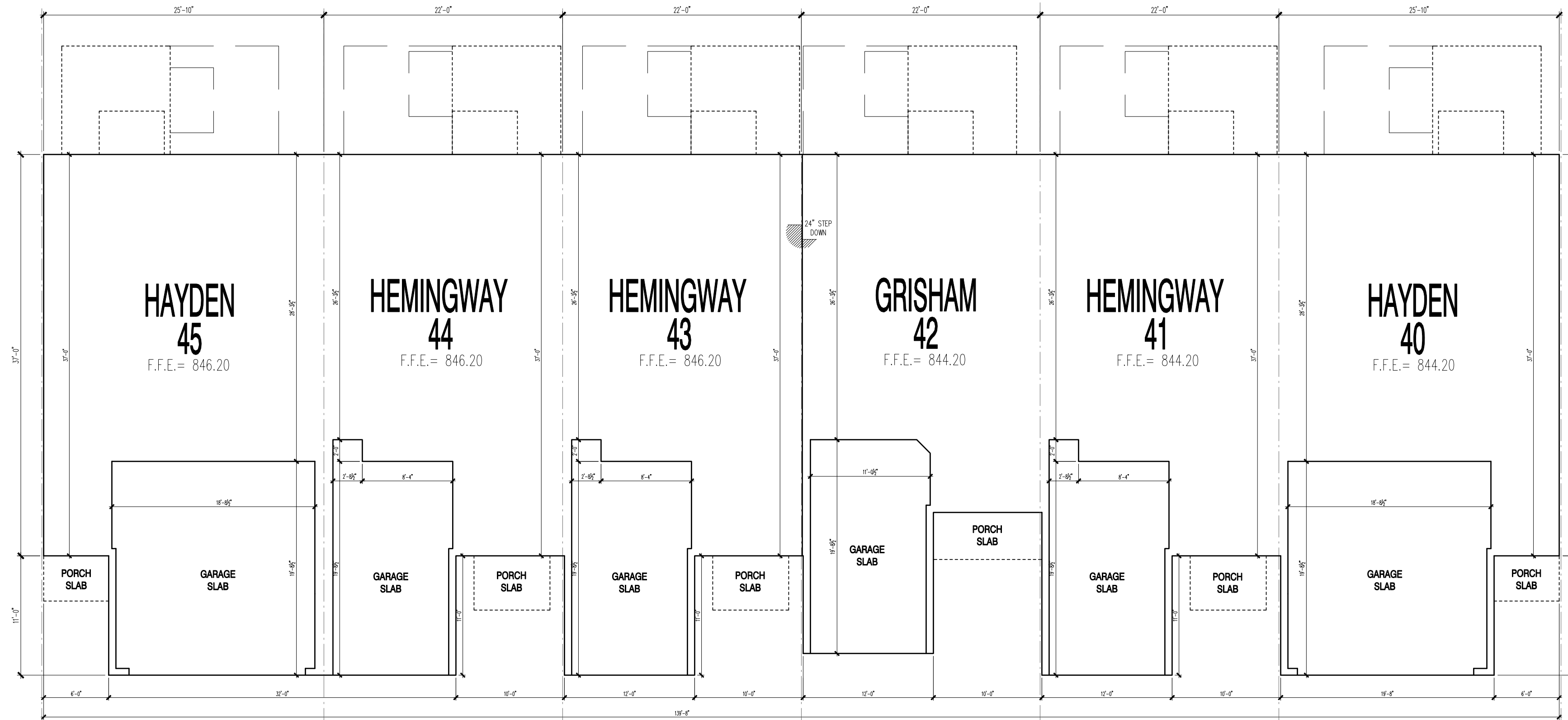
LEGACY PLAN NUMBER / NAME
same as current

SHEET
B8



BUILDING "9" FOOTPRINT LOTS 40-45

SCALE: 1/8" = 1'-0"



BUILDING "9" FOOTPRINT LOTS 40-45

SCALE: 1/8" = 1'-0"



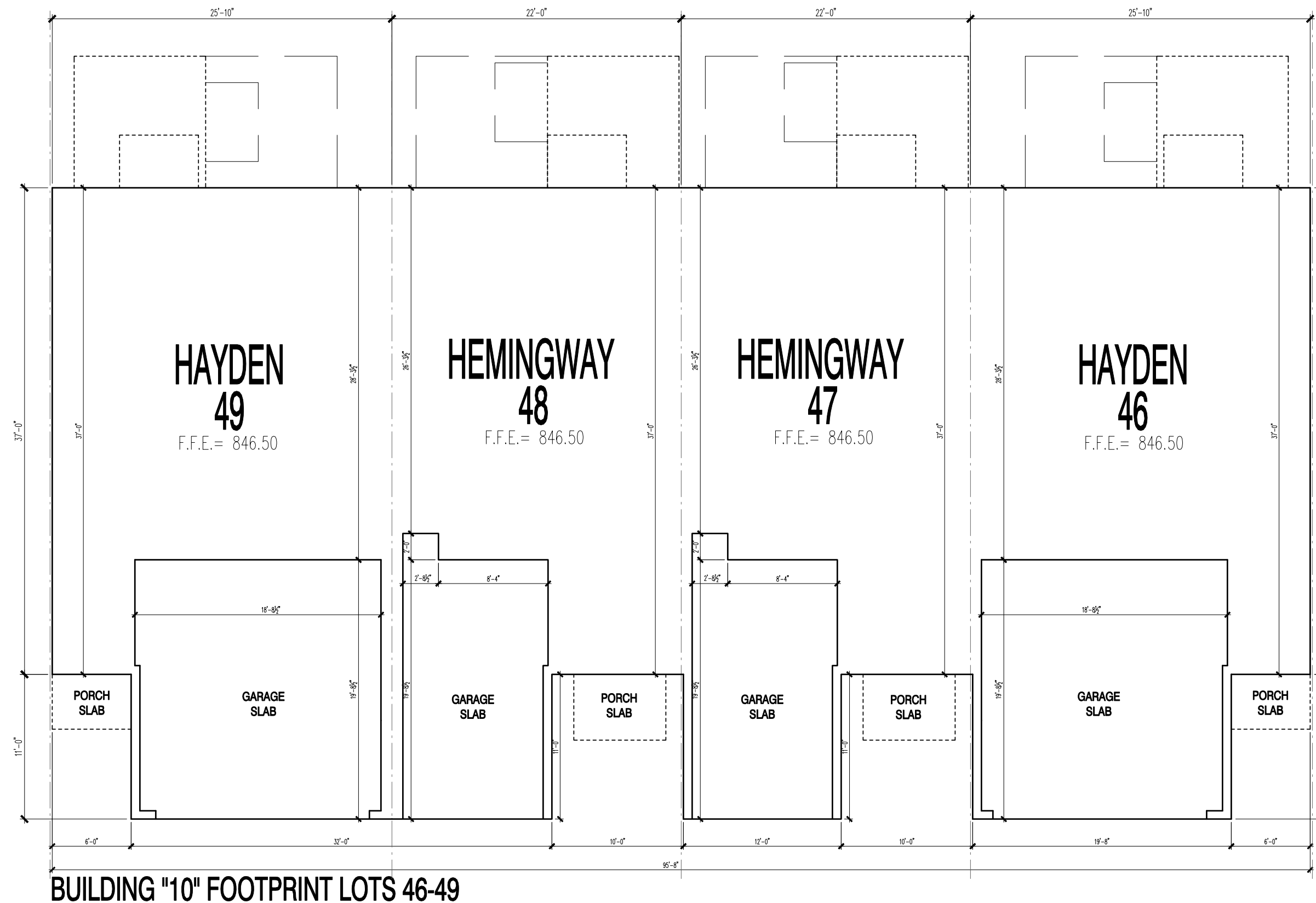
REV #	DATE / DESCRIPTION

PRODUCTION MANAGER	
CPL	
CURRENT RELEASE DATE	06/24/2022
PROJECT TYPE	MULTI-FAMILY
COMMUNITY NAME	MACKAY POINT
LAWSON COMMUNITY ID	7855
GARAGE HANDING	
SPECIFICATION LEVEL	N/A
PLAN NAME	
NPC PLAN NUMBER	N/A
LAWSON PLAN ID	
LEGACY PLAN NUMBER / NAME	same as current



BUILDING "10" FOOTPRINT LOTS 46-49

SCALE: 1/8" = 1'-0"



BUILDING "10" FOOTPRINT LOTS 46-49

SCALE: 1/8" = 1'-0"



MACKAY POINTE STREETSCAPES
BUILDING B10 LOTS 46-49

PRODUCTION MANAGER	
CTL	DATE: 06/24/2022
REVISIONS	
REV #	DATE / DESCRIPTION

PROJECT TYPE
MULTI-FAMILY

COMMUNITY NAME
MACKAY POINTE

LAWSON COMMUNITY ID
7855

GARAGE HANDING

SPECIFICATION LEVEL
N/A

PLAN NAME

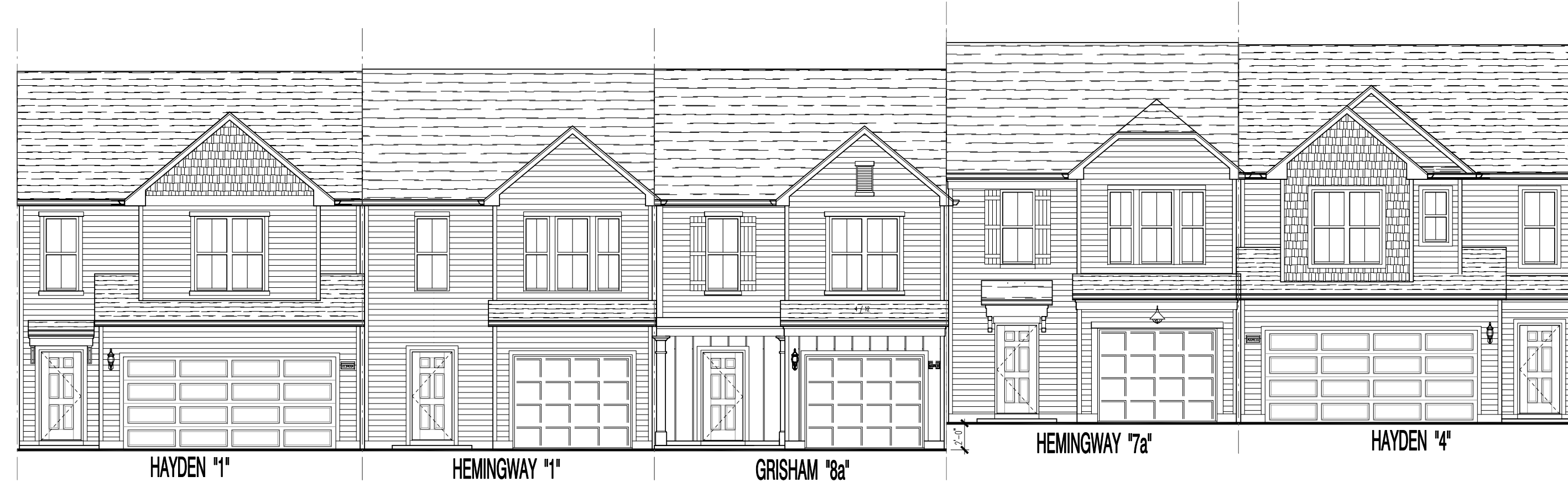
NPC PLAN NUMBER
N/A

LAWSON PLAN ID

LEGACY PLAN NUMBER / NAME
same as current

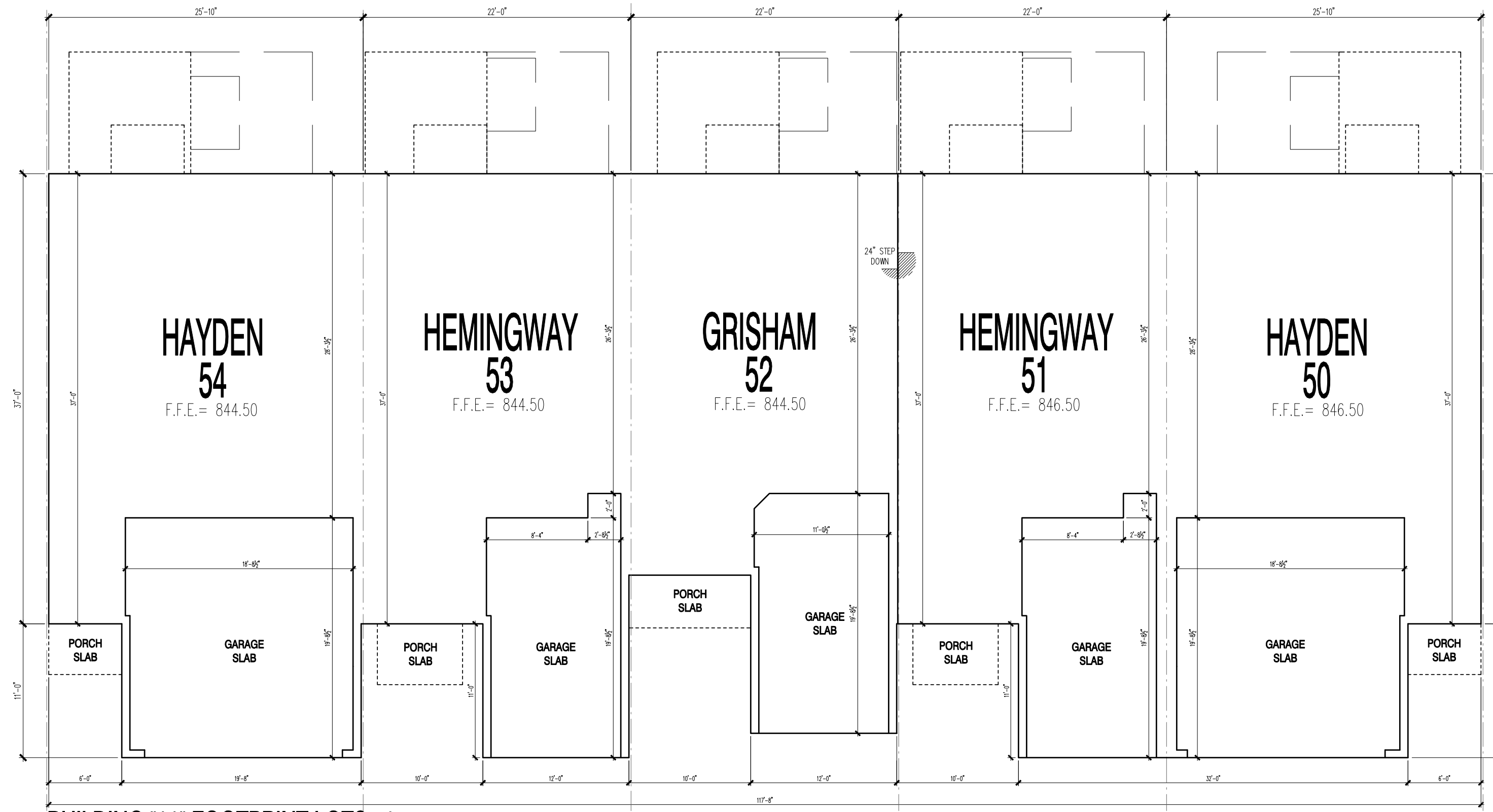
SHEET
B10

NOTE: SCALES NOTED ON DRAWINGS RELATE TO FULL SIZE PLOTS ON 22x34 SHEETS - 11x17 SHEETS REPRESENT 1/2 SCALE PLOTS



BUILDING "11" FOOTPRINT LOTS 50-54

SCALE: 1/8" = 1'-0"



BUILDING "11" FOOTPRINT LOTS 50-54

SCALE: 1/8" = 1'-0"



MACKAY POINTE STREETS CAPES
 BUILDING B11 LOTS 50-54

REV #	DATE	DESCRIPTION

PROJECT TYPE
MULTI-FAMILY

COMMUNITY NAME
MACKAY POINTE

LAWSON COMMUNITY ID
7855

GARAGE HANDING

SPECIFICATION LEVEL
N/A

PLAN NAME

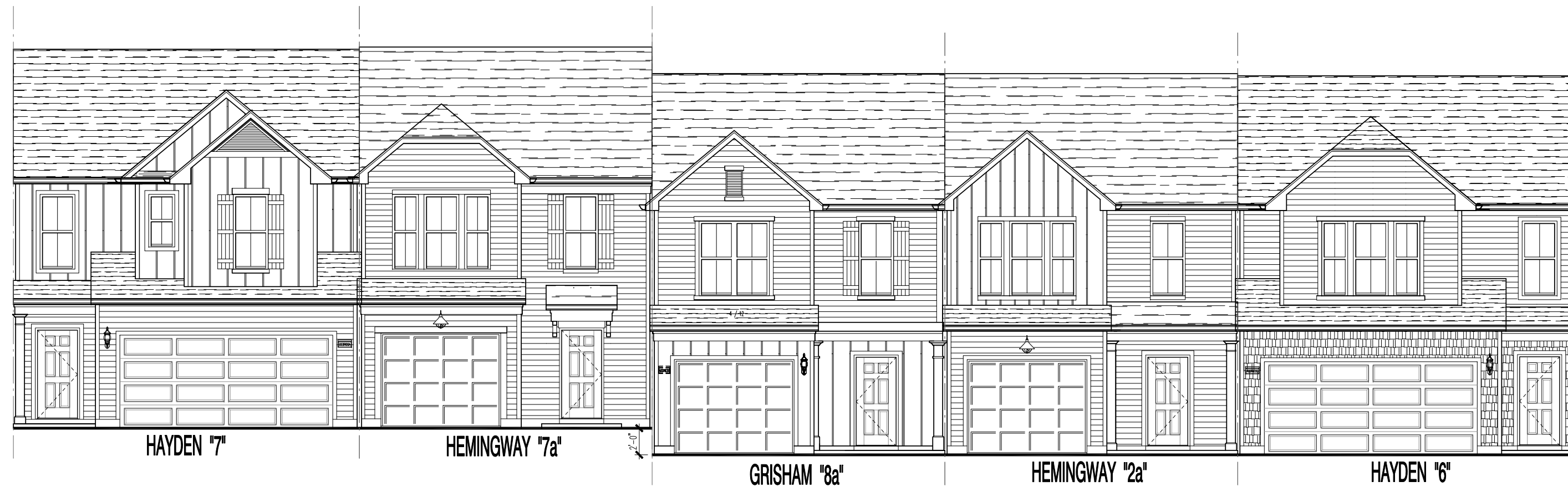
NPC PLAN NUMBER
N/A

LAWSON PLAN ID

LEGACY PLAN NUMBER / NAME
same as current

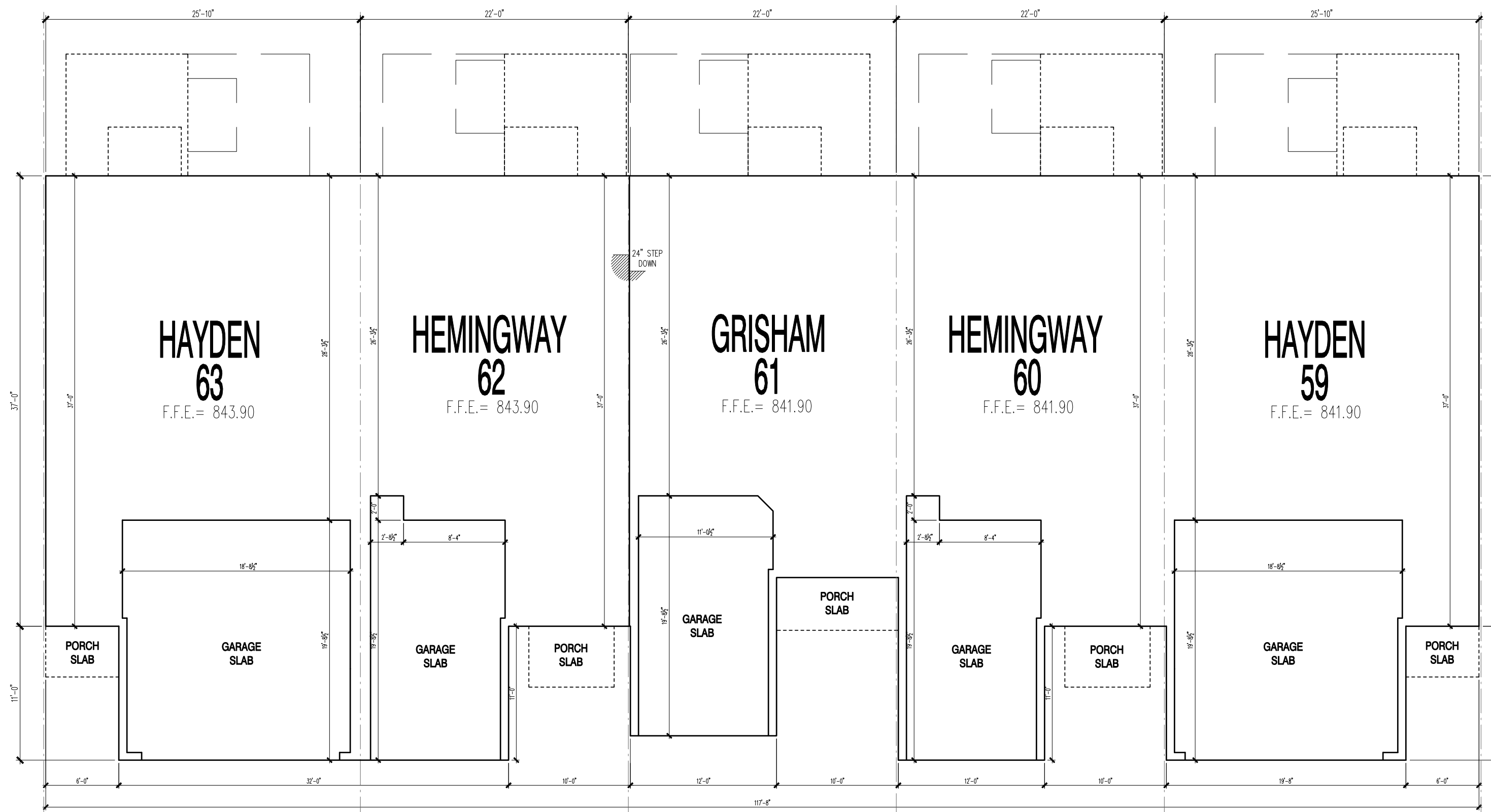
SHEET
B11

NOTE: SCALES NOTED ON DRAWINGS RELATE TO FULL SIZE PLOTS ON 22x34 SHEETS - 11x17 SHEETS REPRESENT 1/2 SCALE PLOTS



BUILDING "13" FOOTPRINT LOTS 59-63

SCALE: 1/8" = 1'-0"



BUILDING "13" FOOTPRINT LOTS 59-63

SCALE: 1/8" = 1'-0"

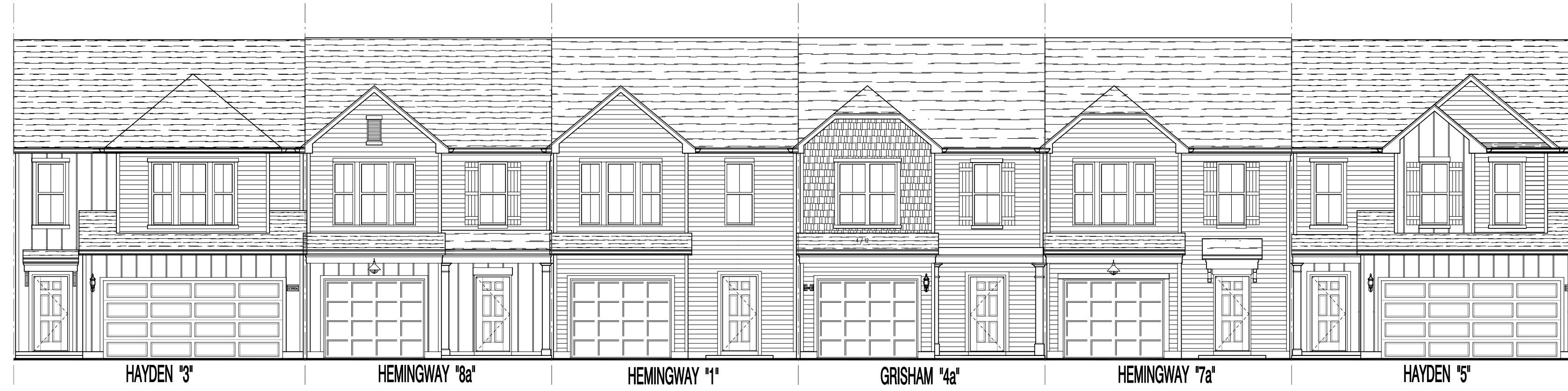


MACKAY POINTE STREETS CAPES
 BUILDING B13 LOTS 59-63

PRODUCTION MANAGER	
CTL	DATE: 06/24/2022
RELEASE	
REV #	DATE / DESCRIPTION
△	
△	
△	
△	
△	
△	
△	
△	

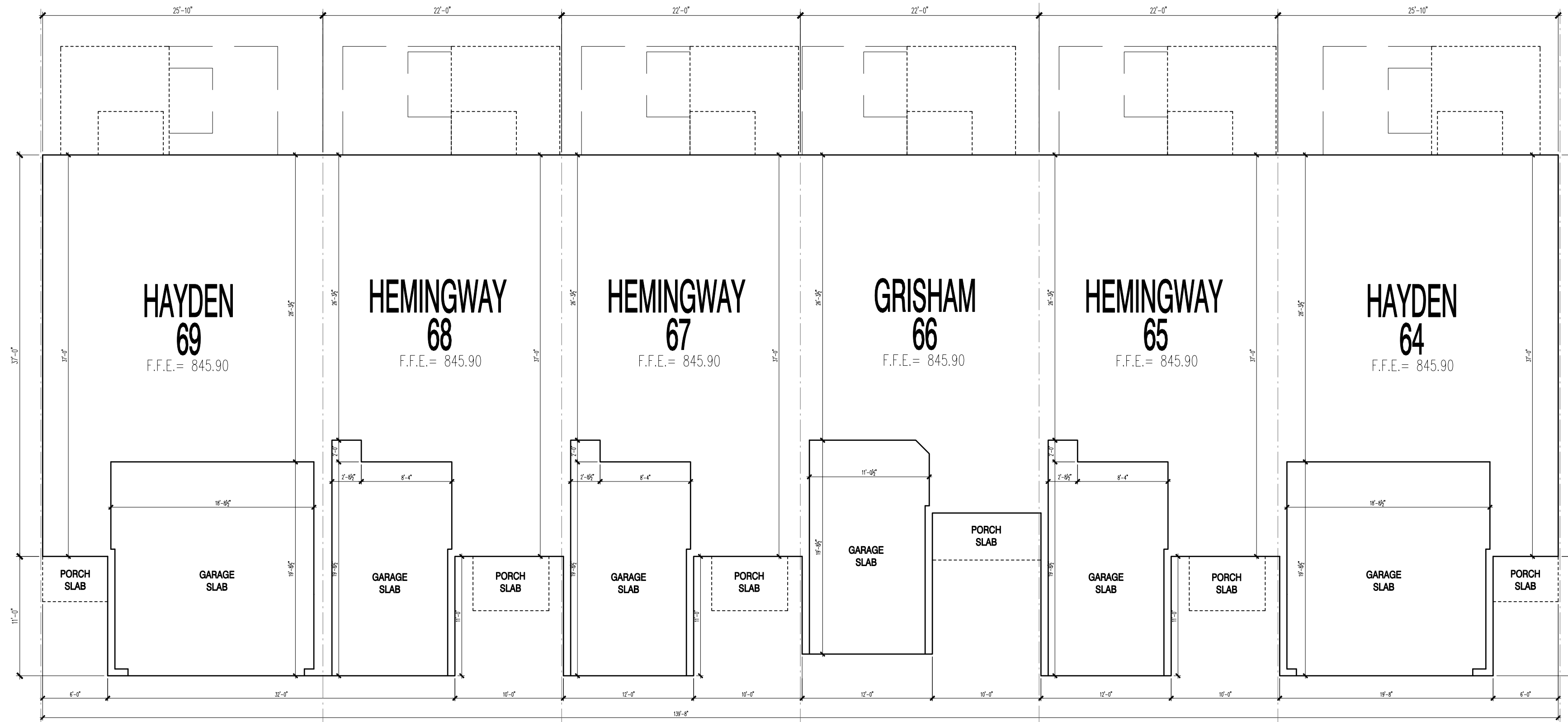
PROJECT TYPE	MULTI-FAMILY
COMMUNITY NAME	MACKAY POINTE
LAWSON COMMUNITY ID	7855
GARAGE HANDING	
SPECIFICATION LEVEL	N/A
PLAN NAME	
NPC PLAN NUMBER	N/A
LAWSON PLAN ID	
LEGACY PLAN NUMBER / NAME	same as current

NOTE: SCALES NOTED ON DRAWINGS RELATE TO FULL SIZE PLOTS ON 22x34 SHEETS - 11x17 SHEETS REPRESENT 1/2 SCALE PLOTS



BUILDING '14" FOOTPRINT LOTS 64-69

SCALE: 1/8" = 1'-0"



BUILDING '14" FOOTPRINT LOTS 64-69

SCALE: 1/8" = 1'-0"



PRODUCTION MANAGER
 CIL
 CURRENT RELEASE DATE: 06/24/2022

REV # / DATE / DESCRIPTION

△	
△	
△	
△	
△	
△	
△	
△	
△	
△	
△	

PROJECT TYPE
 MULTI-FAMILY

COMMUNITY NAME
 MACKAY POINTE

LAWSON COMMUNITY ID
 7855

GARAGE HANDING

SPECIFICATION LEVEL
 N/A

PLAN NAME

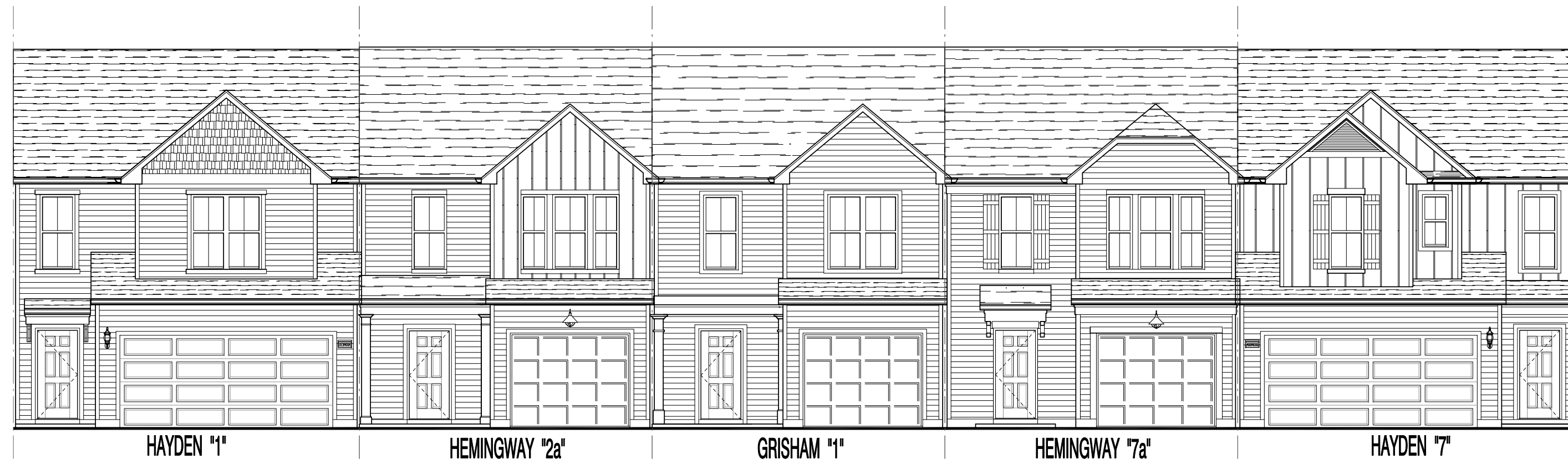
NPC PLAN NUMBER
 N/A

LAWSON PLAN ID

LEGACY PLAN NUMBER / NAME
 same as current

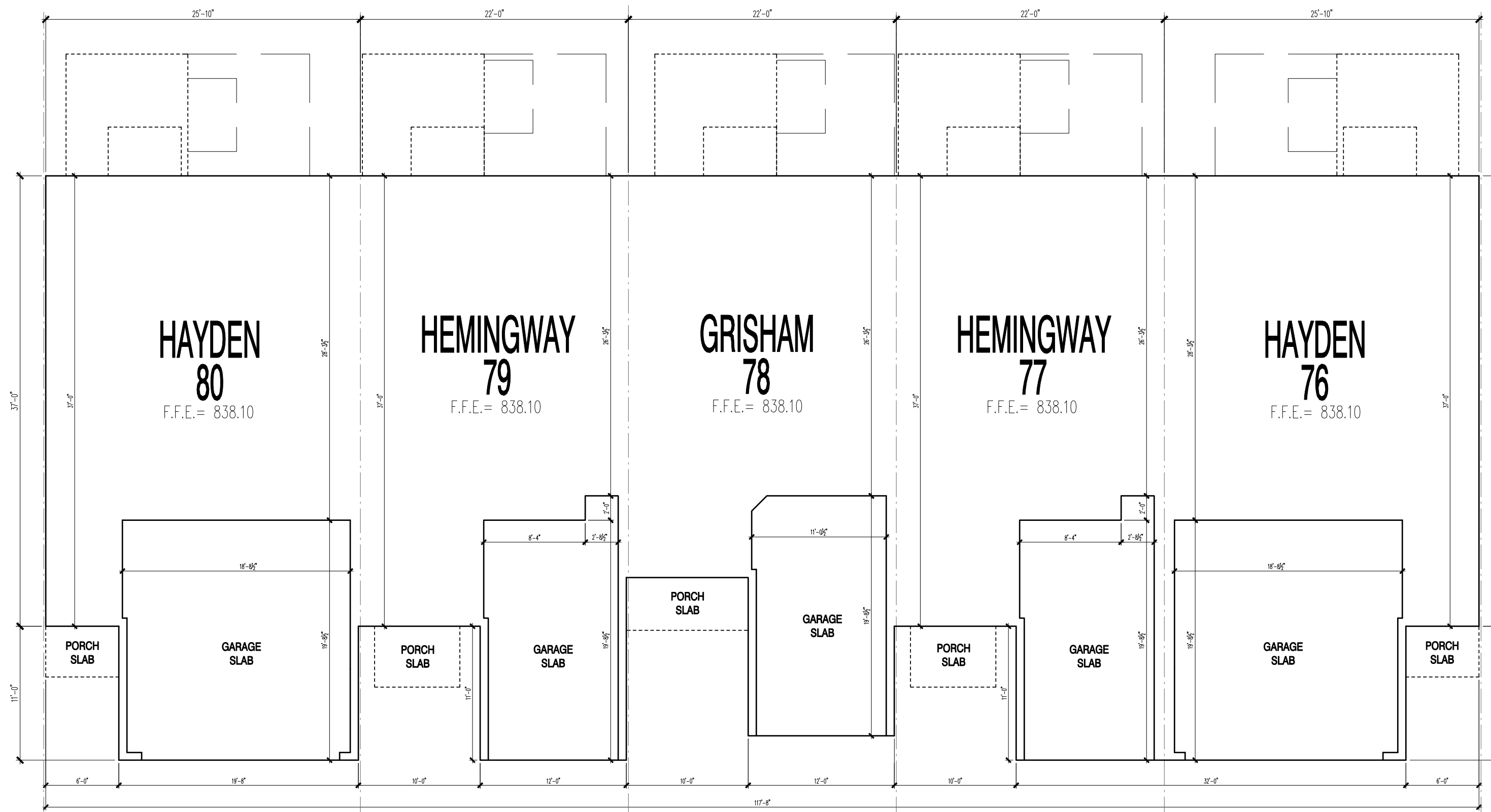
SHEET
B14

NOTE: SCALES NOTED ON DRAWINGS RELATE TO FULL SIZE PLOTS ON 22x34 SHEETS - 11x17 SHEETS REPRESENT 1/2 SCALE PLOTS



BUILDING "16" FOOTPRINT LOTS 76-80

SCALE: 1/8" = 1'-0"



BUILDING "16" FOOTPRINT LOTS 76-80

SCALE: 1/8" = 1'-0"



Southeast Zone
 2475 Northwinds Pkwy. Suite 600
 Alpharetta, GA 30009 (770) 381-3450

MACKAY POINTE STREETS CAPES
 BUILDING B16 LOTS 76-80

PRODUCTION MANAGER
 CIL
 CURRENT RELEASE DATE: 06/24/2022

REV #	DATE	DESCRIPTION

PROJECT TYPE
MULTI-FAMILY

COMMUNITY NAME
MACKAY POINTE

LAWSON COMMUNITY ID
7855

GARAGE HANDING

SPECIFICATION LEVEL
N/A

PLAN NAME

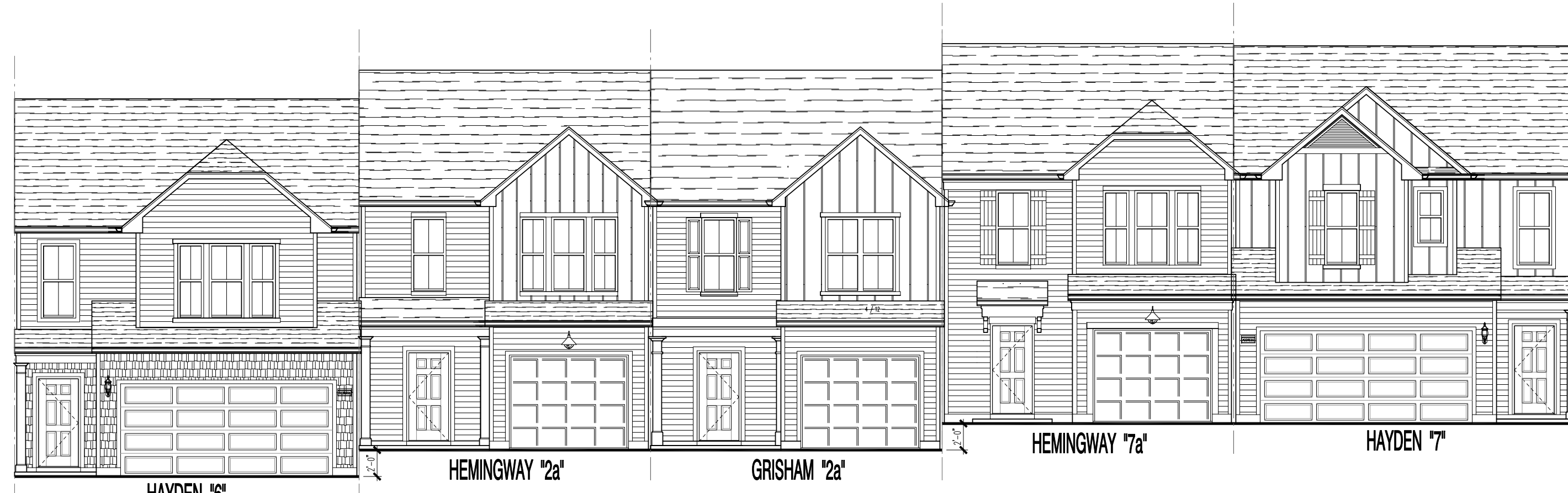
NPC PLAN NUMBER
N/A

LAWSON PLAN ID

LEGACY PLAN NUMBER / NAME
same as current

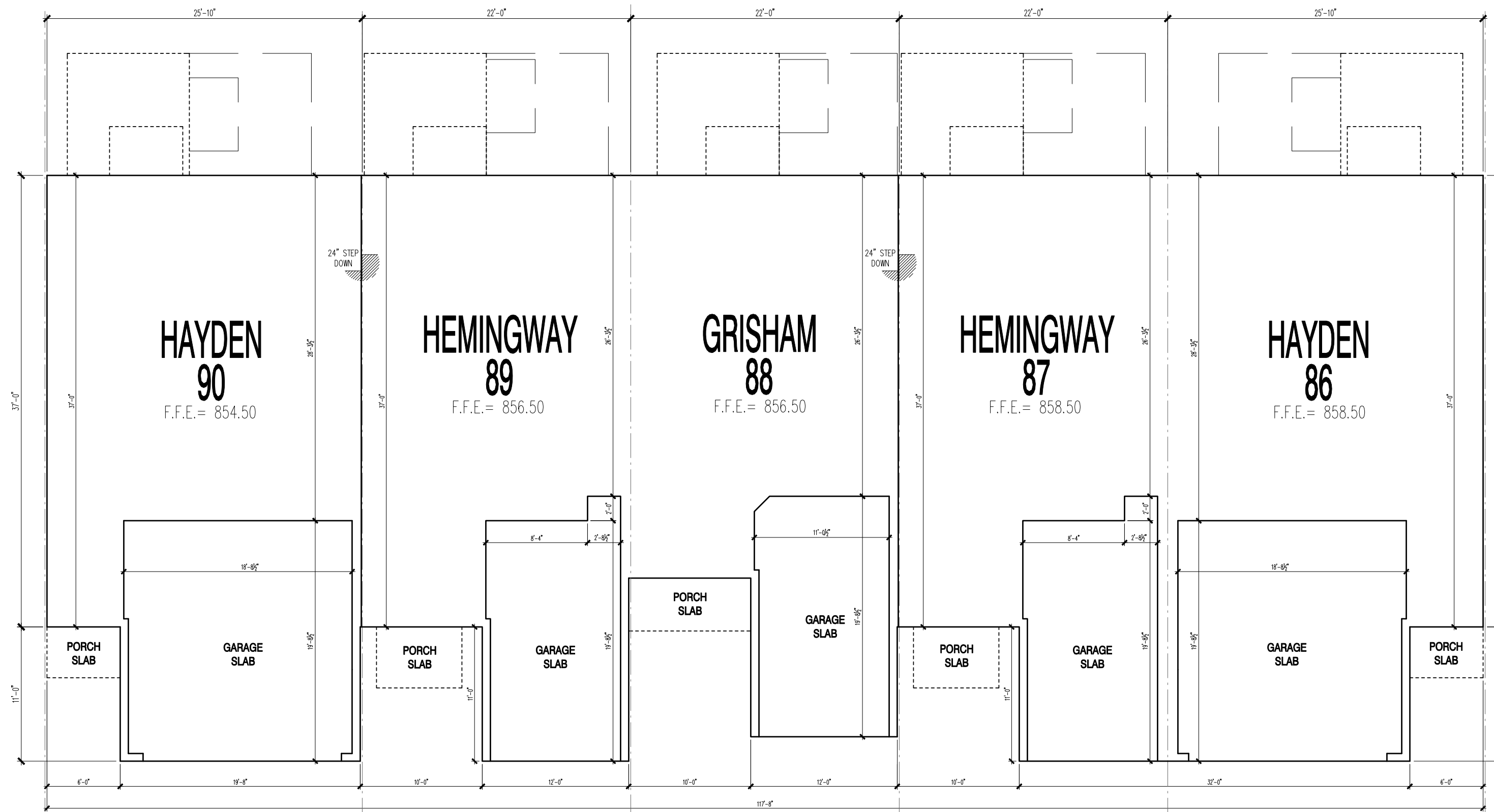
SHEET
B16

NOTE: SCALES NOTED ON DRAWINGS RELATE TO FULL SIZE PLOTS ON 22x34 SHEETS - 11x17 SHEETS REPRESENT 1/2 SCALE PLOTS



BUILDING #18" FOOTPRINT LOTS 86-90

SCALE: 1/8" = 1'-0"



BUILDING #18" FOOTPRINT LOTS 86-90

SCALE: 1/8" = 1'-0"



MACKAY POINTE STREETS CAPES
 BUILDING B18 LOTS 86-90

PRODUCTION MANAGER
 CIL
 CURRENT RELEASE DATE: 06/24/2022

REV #	DATE / DESCRIPTION

PROJECT TYPE
MULTI-FAMILY

COMMUNITY NAME
MACKAY POINTE

LAWSON COMMUNITY ID
7855

GARAGE HANDING

SPECIFICATION LEVEL
N/A

PLAN NAME

NPC PLAN NUMBER
N/A

LAWSON PLAN ID

LEGACY PLAN NUMBER / NAME
same as current

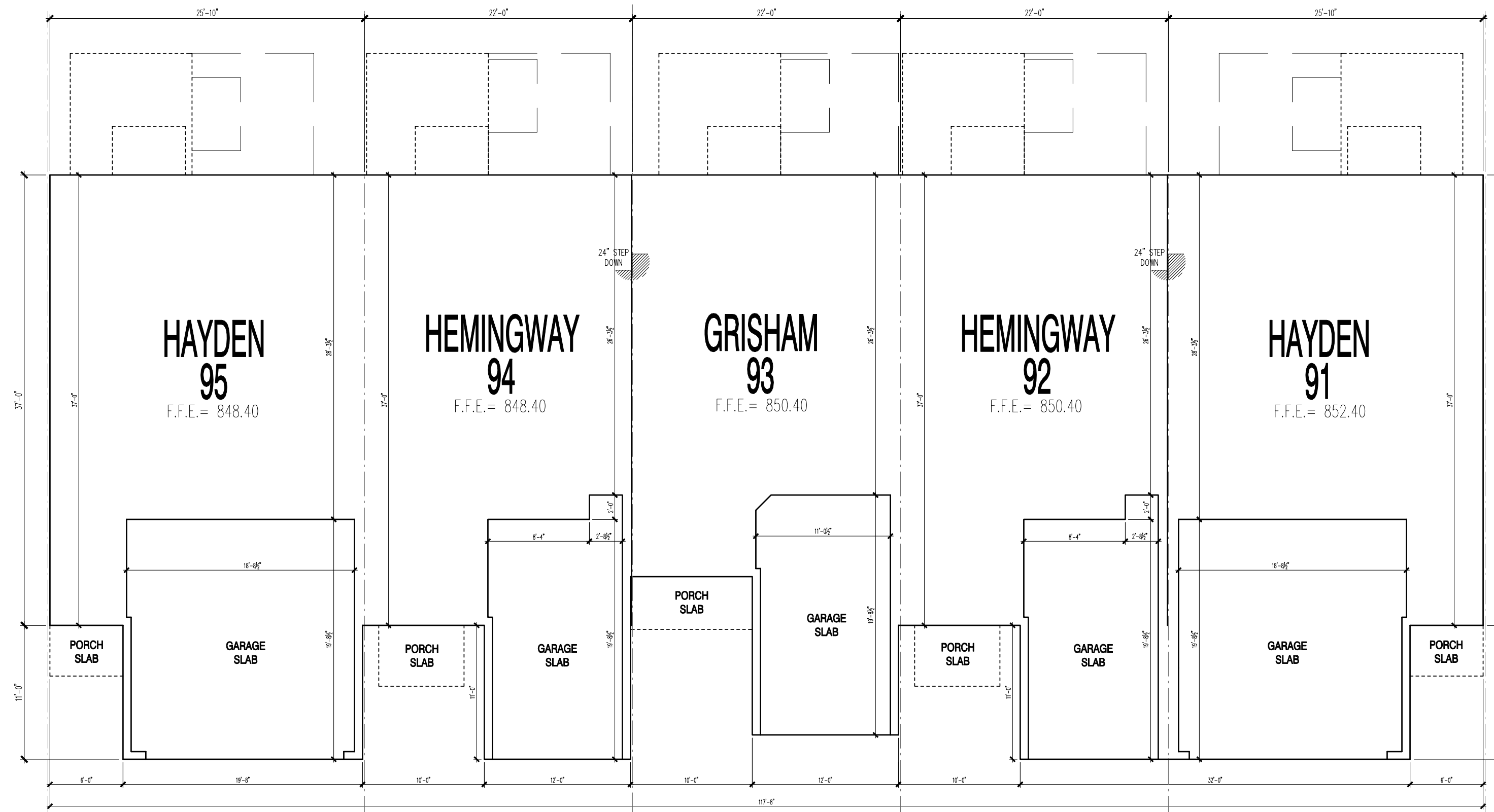
SHEET
B18

NOTE: SCALES NOTED ON DRAWINGS RELATE TO FULL SIZE PLOTS ON 22x34 SHEETS - 11x17 SHEETS REPRESENT 1/2 SCALE PLOTS



BUILDING '19' FOOTPRINT LOTS 91-95

SCALE: 1/8" = 1'-0"



BUILDING '19' FOOTPRINT LOTS 91-95

SCALE: 1/8" = 1'-0"



MACKAY POINTE STREETS CAPES
 BUILDING B19 LOTS 91-95

REV #	DATE / DESCRIPTION

PROJECT TYPE
MULTI-FAMILY

COMMUNITY NAME
MACKAY POINTE

LAWSON COMMUNITY ID
7855

GARAGE HANDING

SPECIFICATION LEVEL
N/A

PLAN NAME

NPC PLAN NUMBER
N/A

LAWSON PLAN ID

LEGACY PLAN NUMBER / NAME
same as current

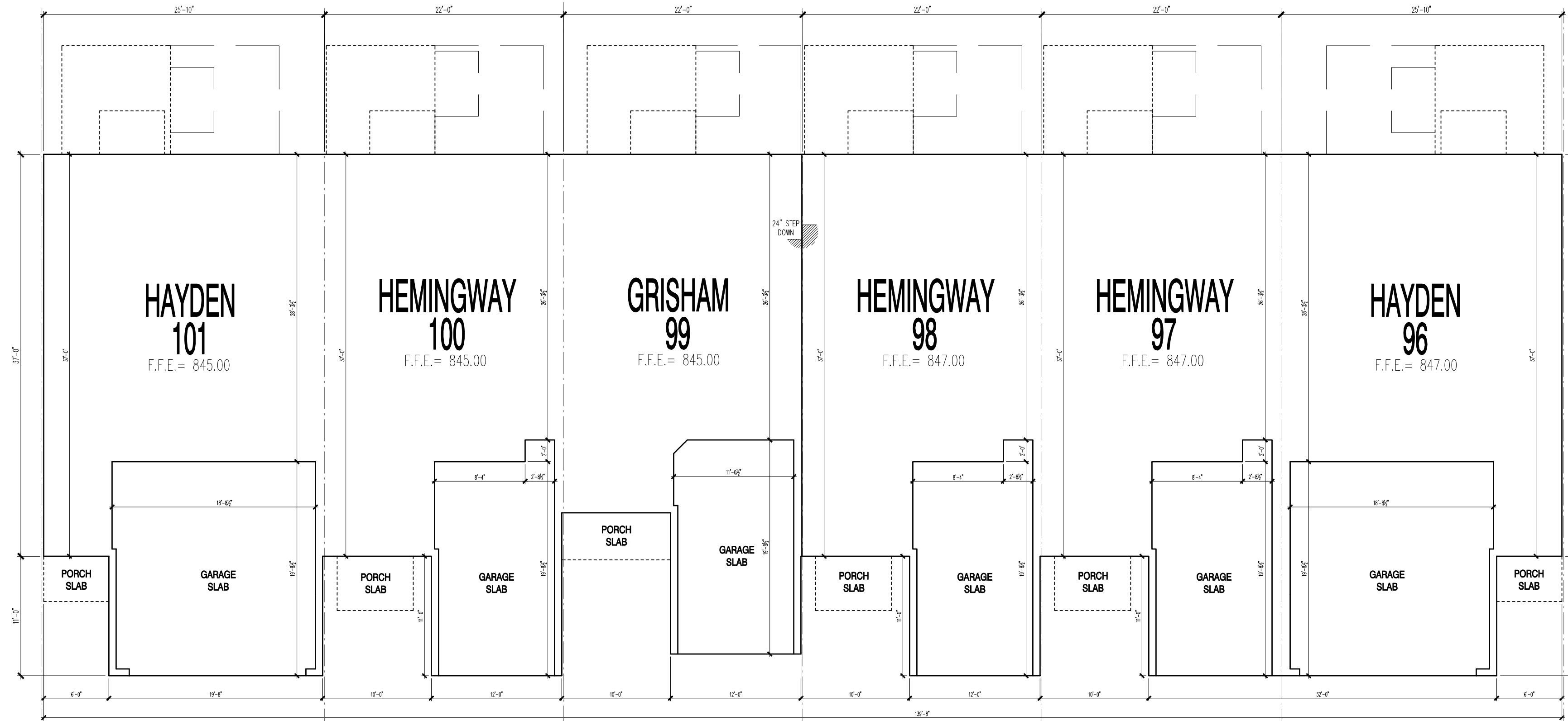
SHEET
B19

NOTE: SCALES NOTED ON DRAWINGS RELATE TO FULL SIZE PLOTS ON 22x34 SHEETS - 11x17 SHEETS REPRESENT 1/2 SCALE PLOTS



BUILDING "20" FOOTPRINT LOTS 96-101

SCALE: 1/8" = 1'-0"



BUILDING "20" FOOTPRINT LOTS 96-101

SCALE: 1/8" = 1'-0"

PLOTTED: August 11, 2022 / Glem Lossiere / STREETS CAPES - MACKAY POINTE.DWG

(c) Copyright Pulte Home Corporation - 2022

Southwest Zone
 2475 Northwinds Pkwy, Suite 600
 Alpharetta, GA 30009 (770) 381-3450



MACKAY POINTE STREETS CAPES
 BUILDING B20 LOTS 96-101

REV #	DATE / DESCRIPTION

PRODUCTION MANAGER
CTL
CURRENT RELEASE DATE: 06/24/2022
PROJECT TYPE
MULTI-FAMILY
COMMUNITY NAME
MACKAY POINTE
LAWSON COMMUNITY ID
7855
GARAGE HANDING
SPECIFICATION LEVEL
N/A
PLAN NAME
NPC PLAN NUMBER
N/A
LAWSON PLAN ID
LEGACY PLAN NUMBER / NAME
same as current

SHEET
B20

NOTE: SCALES NOTED ON DRAWINGS RELATE TO FULL SIZE PLOTS ON 22x34 SHEETS - 11x17 SHEETS REPRESENT 1/2 SCALE PLOTS

