

Winston-Salem Revitalizing Commercial Areas (RCAs)

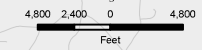
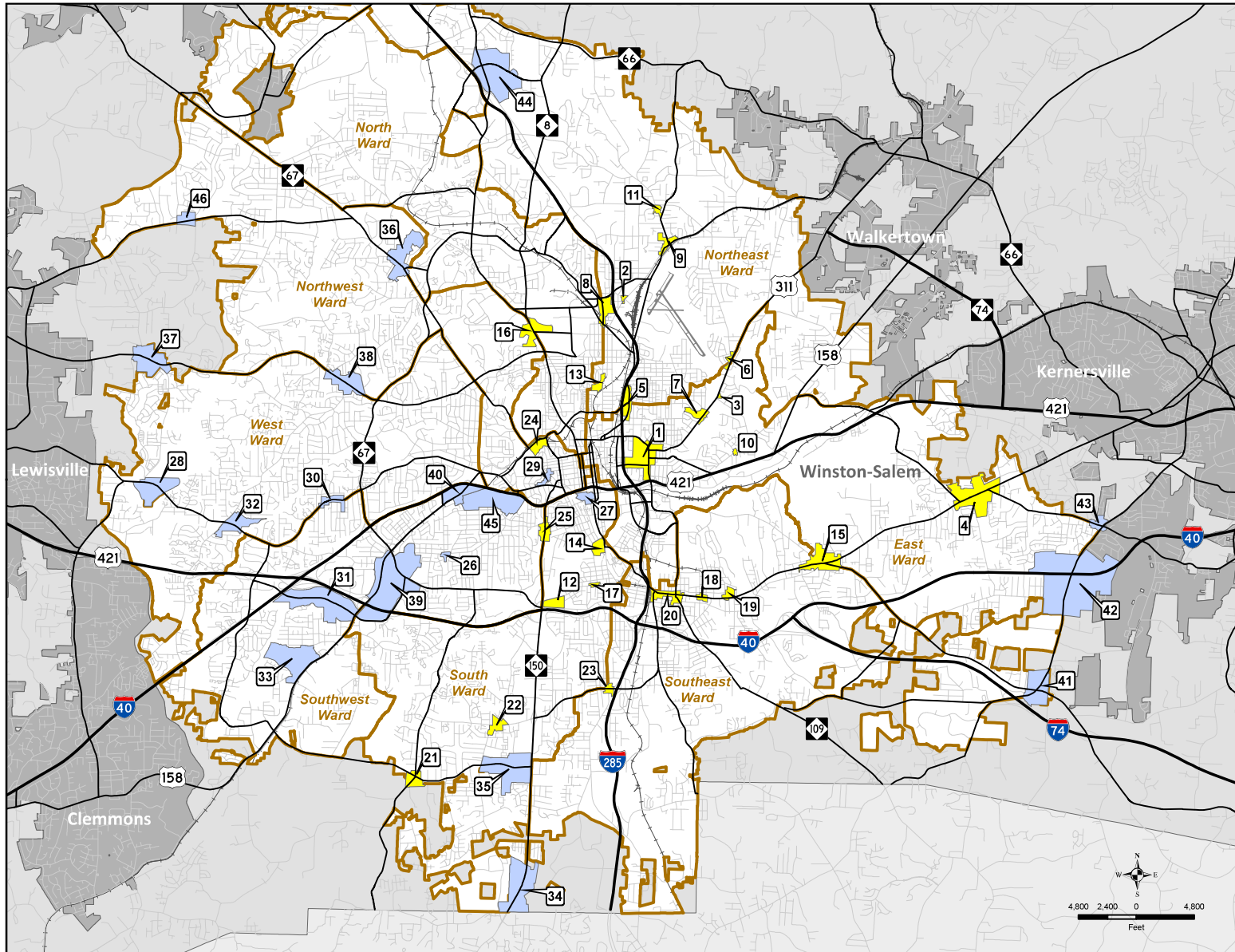
Recommended for Eligibility

1. East Winston
2. Glenn/Ogburn
3. Jetway
4. Kernersville Rd./Northern Beltway
5. Liberty St.
6. New Walkertown/Carver School
7. New Walkertown/Fourteenth St.
8. Northside
9. Ogburn Station
10. Old Greensboro/Barbara Jane
11. Old Rural Hall/Baux Mountain
12. Parkway
13. Patterson/Glenn
14. Southeast Gateway
15. Southeast Plaza
16. University/Deacon Blvd.
17. Washington Park
18. Waughtown/Peachtree
19. Waughtown/Pleasant
20. Waughtown/Thomasville
21. West Clemmons/Deacon Rd./Ebert Rd.
22. West Clemmons Rd./Old Salisbury Rd.
23. West Clemmons Rd./South Main St.
24. West End
25. West Salem

Not Recommended for Eligibility

26. Ardmore Village
27. Brookstown/Marshall
28. Country Club Rd./Meadowlark Dr.
29. Fourth/Burke
30. Gordon Manor
31. Hanes Mall Blvd.
32. Harper Hill Commons
33. Hillcrest
34. Oliver's Crossing
35. Peters Creek
36. Reynolda Rd./Fairlawn Dr.
37. Robinhood Village
38. Sherwood Forest
39. South Stratford Rd.
40. Thruway
41. Union Cross Rd./High Point Rd.
42. Union Cross Rd./I-40
43. Union Cross Rd./Sedge Garden
44. University/Hanes Mill
45. Wake Forest Baptist Medical Center
46. Yadkinville Rd./Transou Rd.

Ward Boundary



Plotted: 2/4/2022 GIS Section, Planning & Development Services Dept.

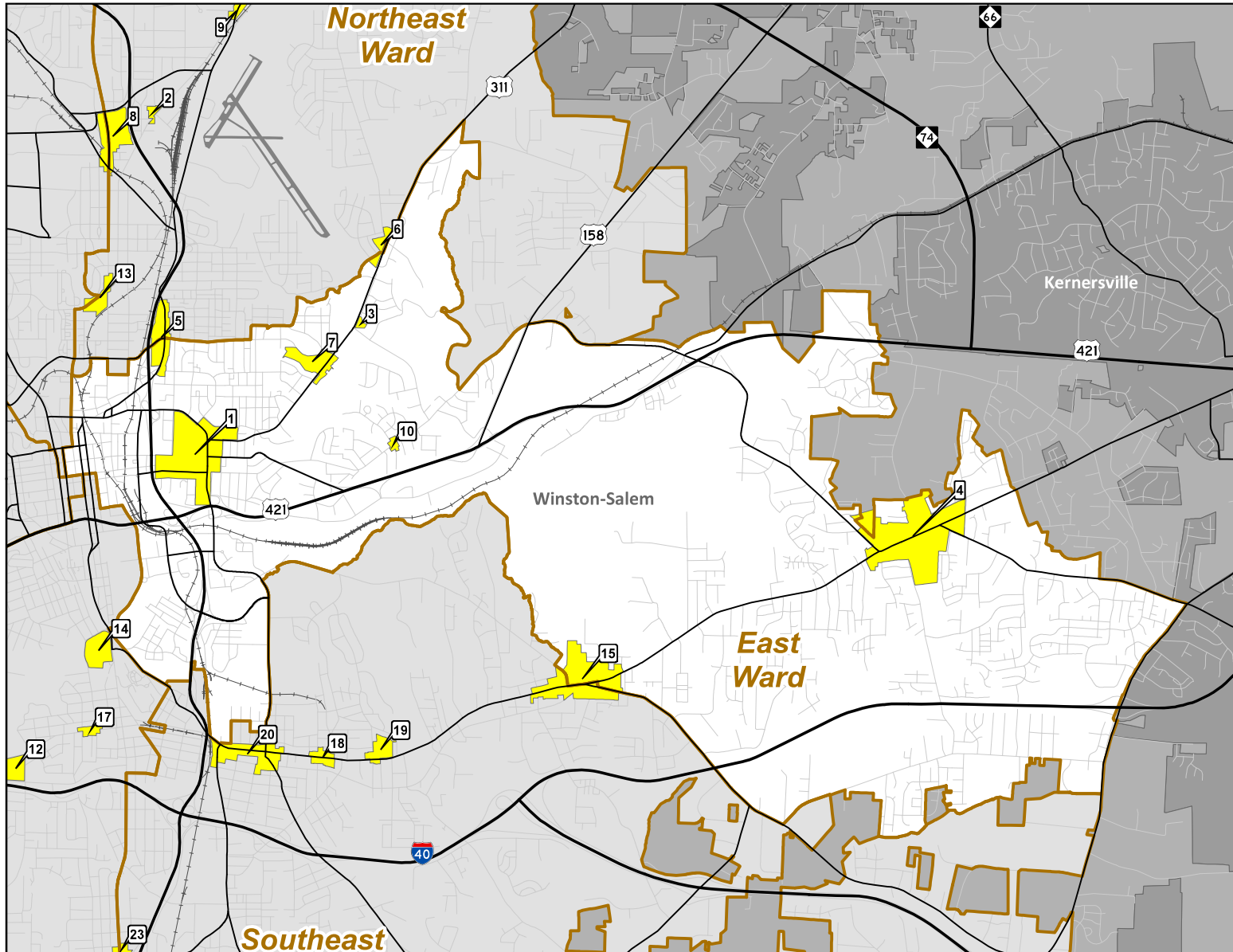
planningareaplans\RCA\RCA_Updates_2022\RCAas_2022_audit.mxd

Winston-Salem Revitalizing Commercial Areas (RCAs) East Ward

Recommended for Eligibility

1. East Winston
2. Glenn/Ogburn
3. Jetway
4. Kernersville Rd./Northern Beltway
5. Liberty St.
6. New Walkertown/Carver School
7. New Walkertown/Fourteenth St.
8. Northside
9. Ogburn Station
10. Old Greensboro/Barbara Jane
11. Old Rural Hall/Baux Mountain
12. Parkway
13. Patterson/Glenn
14. Southeast Gateway
15. Southeast Plaza
16. University/Deacon Blvd.
17. Washington Park
18. Waughtown/Peachtree
19. Waughtown/Pleasant
20. Waughtown/Thomasville
21. West Clemmons Rd./Ebert Rd.
22. West Clemmons Rd./Old Salisbury Rd.
23. West Clemmons Rd./South Main St.
24. West End
25. West Salem

Ward Boundary



Plotted: 2/4/2022 GIS Section, Planning & Development Services Dept.

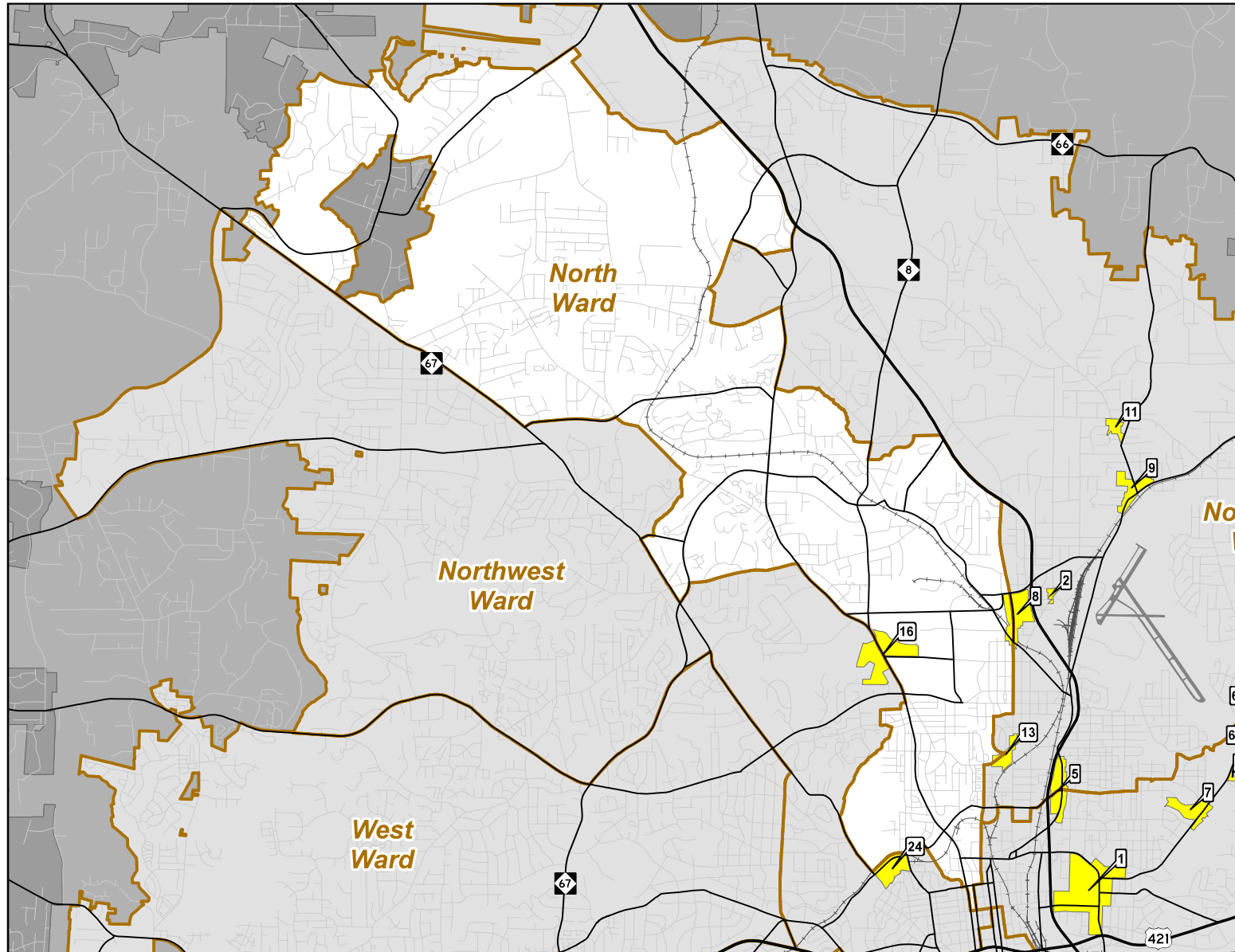
I:\planning\areaplans\RCA\RCA_Updates_2022\EastWard_1dtdgier.mxd

Winston-Salem Revitalizing Commercial Areas (RCAs) North Ward

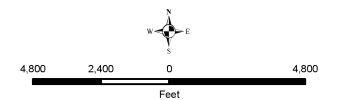
Recommended for Eligibility

1. East Winston
2. Glenn/Ogburn
3. Jetway
4. Kernersville Rd./Northern Beltway
5. Liberty St.
6. New Walkertown/Carver School
7. New Walkertown/Fourteenth St.
- 8. Northside**
9. Ogburn Station
10. Old Greensboro/Barbara Jane
11. Old Rural Hall/Baux Mountain
12. Parkway
- 13. Patterson/Glenn**
14. Southeast Gateway
15. Southeast Plaza
- 16. University/Deacon Blvd.**
17. Washington Park
18. Waughtown/Peachtree
19. Waughtown/Pleasant
20. Waughtown/Thomasville
21. West Clemmons Rd./Ebert Rd.
22. West Clemmons Rd./Old Salisbury Rd.
23. West Clemmons Rd./South Main St.
24. West End
25. West Salem

Ward Boundary



Plotted: 2/4/2022 GIS Section, Planning & Development Services Dept.

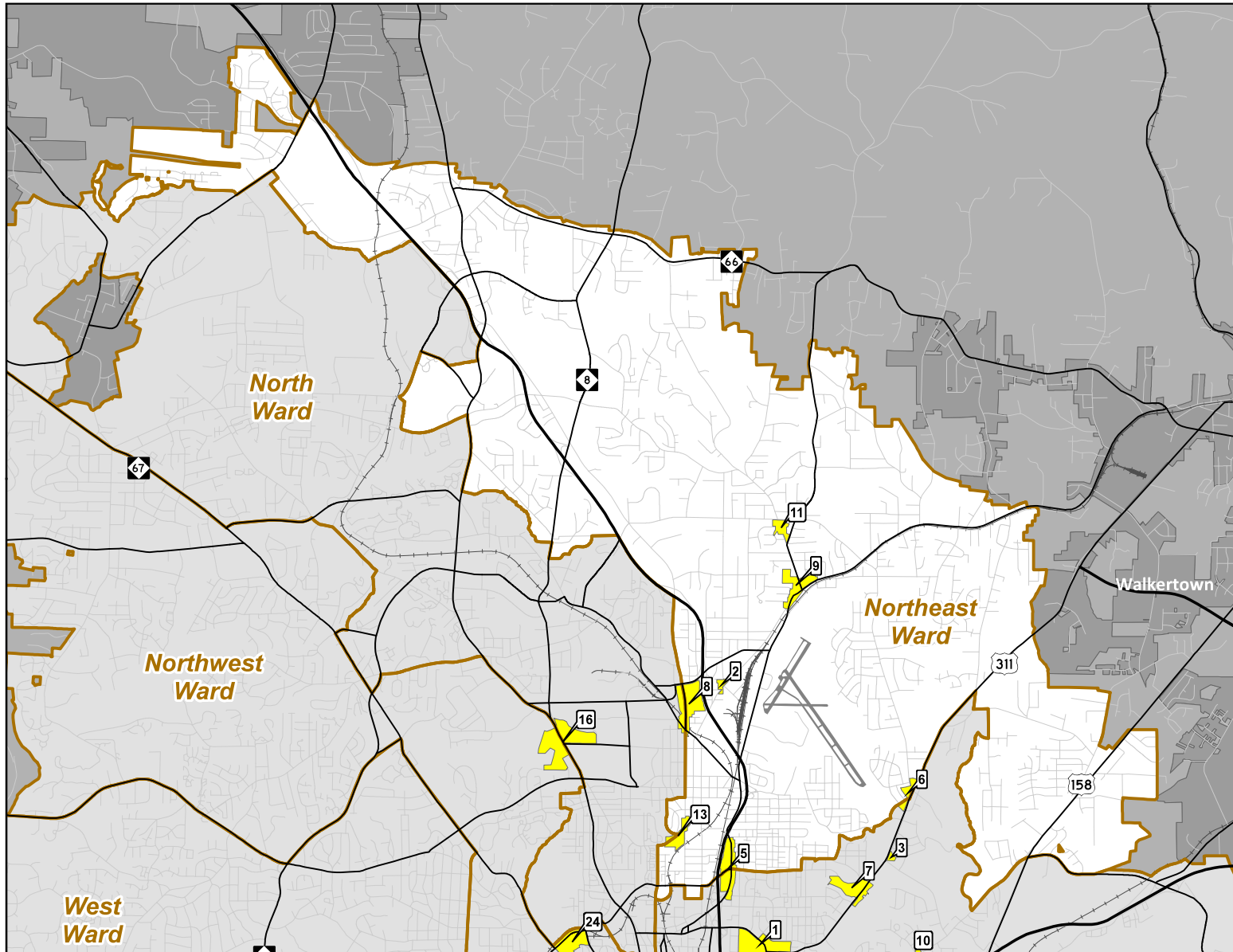


Winston-Salem Revitalizing Commercial Areas (RCAs) Northeast Ward

Recommended for Eligibility

1. East Winston
2. Glenn/Ogburn
3. Jetway
4. Kernersville Rd./Northern Beltway
5. Liberty St.
6. New Walkertown/Carver School
7. New Walkertown/Fourteenth St.
8. Northside
9. Ogburn Station
10. Old Greensboro/Barbara Jane
11. Old Rural Hall/Baux Mountain
12. Parkway
13. Patterson/Glenn
14. Southeast Gateway
15. Southeast Plaza
16. University/Deacon Blvd.
17. Washington Park
18. Waughtown/Peachtree
19. Waughtown/Pleasant
20. Waughtown/Thomasville
21. West Clemmonsville Rd./Ebert Rd.
22. West Clemmonsville Rd./Old Salisbury Rd.
23. West Clemmonsville Rd./South Main St.
24. West End
25. West Salem

Ward Boundary



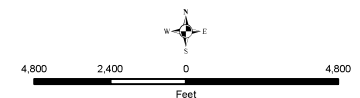
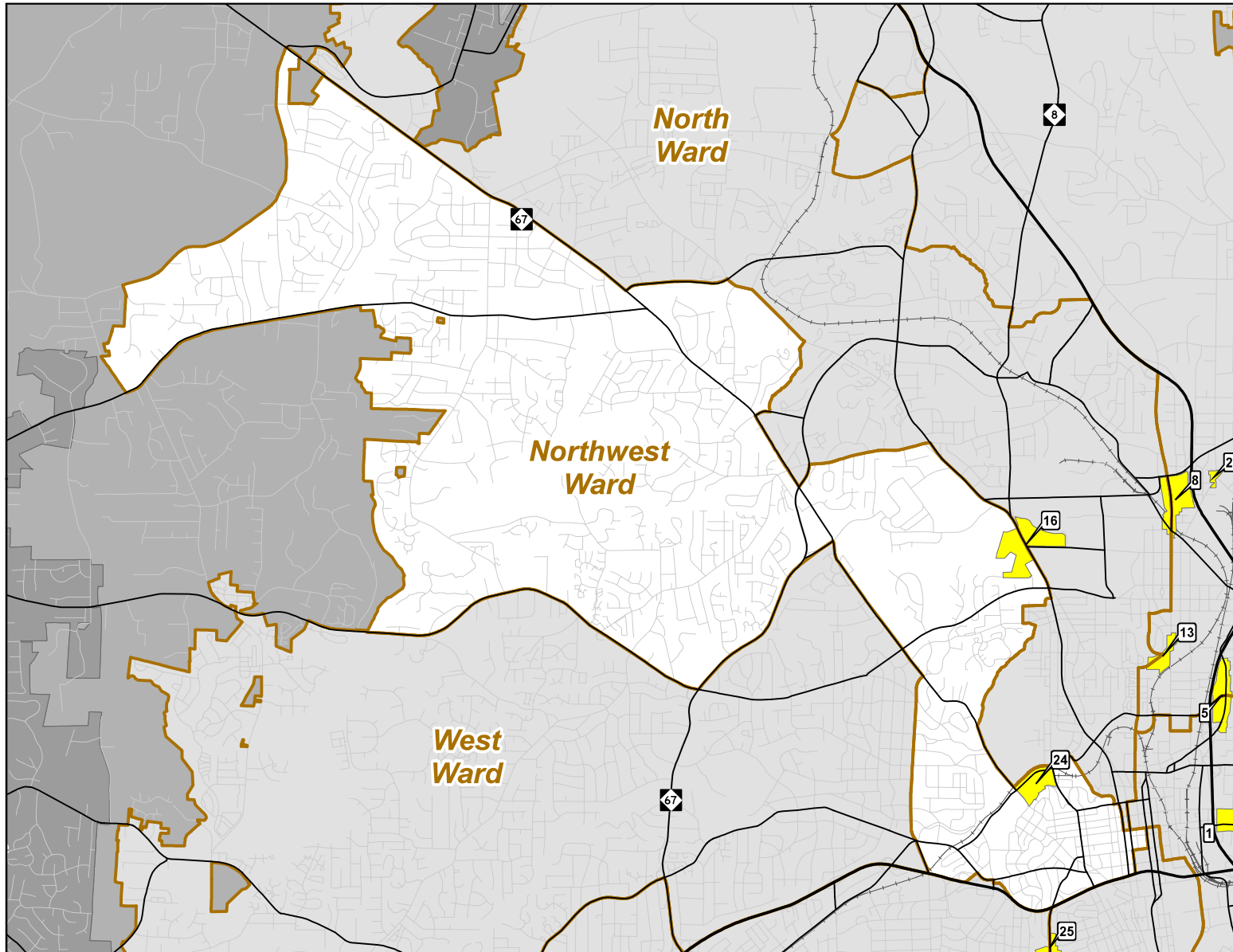
Plotted: 2/4/2022 GIS Section, Planning & Development Services Dept.

Winston-Salem Revitalizing Commercial Areas (RCAs) Northwest Ward

 Recommended for Eligibility

1. East Winston
2. Glenn/Ogburn
3. Jetway
4. Kernersville Rd./Northern Beltway
5. Liberty St.
6. New Walkertown/Carver School
7. New Walkertown/Fourteenth St.
8. Northside
9. Ogburn Station
10. Old Greensboro/Barbara Jane
11. Old Rural Hall/Baux Mountain
12. Parkway
13. Patterson/Glenn
14. Southeast Gateway
15. Southeast Plaza
- 16. University/Deacon Blvd.**
17. Washington Park
18. Waughtown/Peachtree
19. Waughtown/Pleasant
20. Waughtown/Thomasville
21. West Clemmons Rd./Ebert Rd.
22. West Clemmons Rd./Old Salisbury Rd.
23. West Clemmons Rd./South Main St.
- 24. West End**
25. West Salem

Ward Boundary

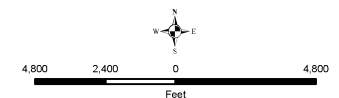
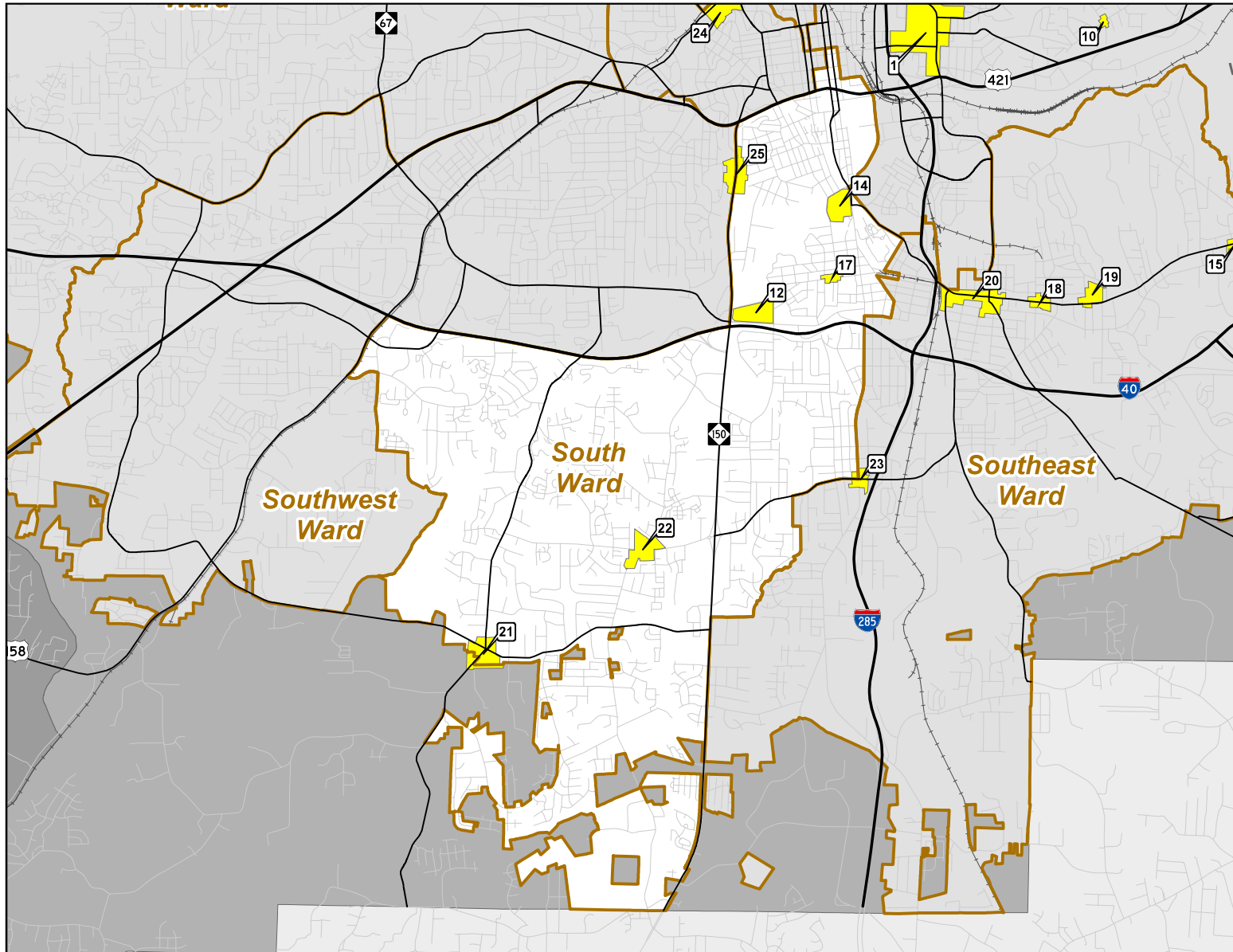


Plotted: 2/4/2022 GIS Section, Planning & Development Services Dept.

I:\planning\areaplans\RCA\RCA_Updates_2022\NorthwestWard_1dgr.mxd

Winston-Salem Revitalizing Commercial Areas (RCAs) South Ward

- Recommended for Eligibility
1. East Winston
 2. Glenn/Ogburn
 3. Jetway
 4. Kernersville Rd./Northern Beltway
 5. Liberty St.
 6. New Walkertown/Carver School
 7. New Walkertown/Fourteenth St.
 8. Northside
 9. Ogburn Station
 10. Old Greensboro/Barbara Jane
 11. Old Rural Hall/Baux Mountain
 12. Parkway
 13. Patterson/Glenn
 14. **Southeast Gateway**
 15. Southeast Plaza
 16. University/Deacon Blvd.
 17. **Washington Park**
 18. Waughtown/Peachtree
 19. Waughtown/Pleasant
 20. Waughtown/Thomasville
 21. West Clemmons Rd./Ebert Rd.
 22. West Clemmons Rd./Old Salisbury Rd.
 23. West Clemmons Rd./South Main St.
 24. West End
 25. West Salem
- Ward Boundary



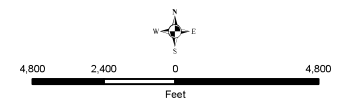
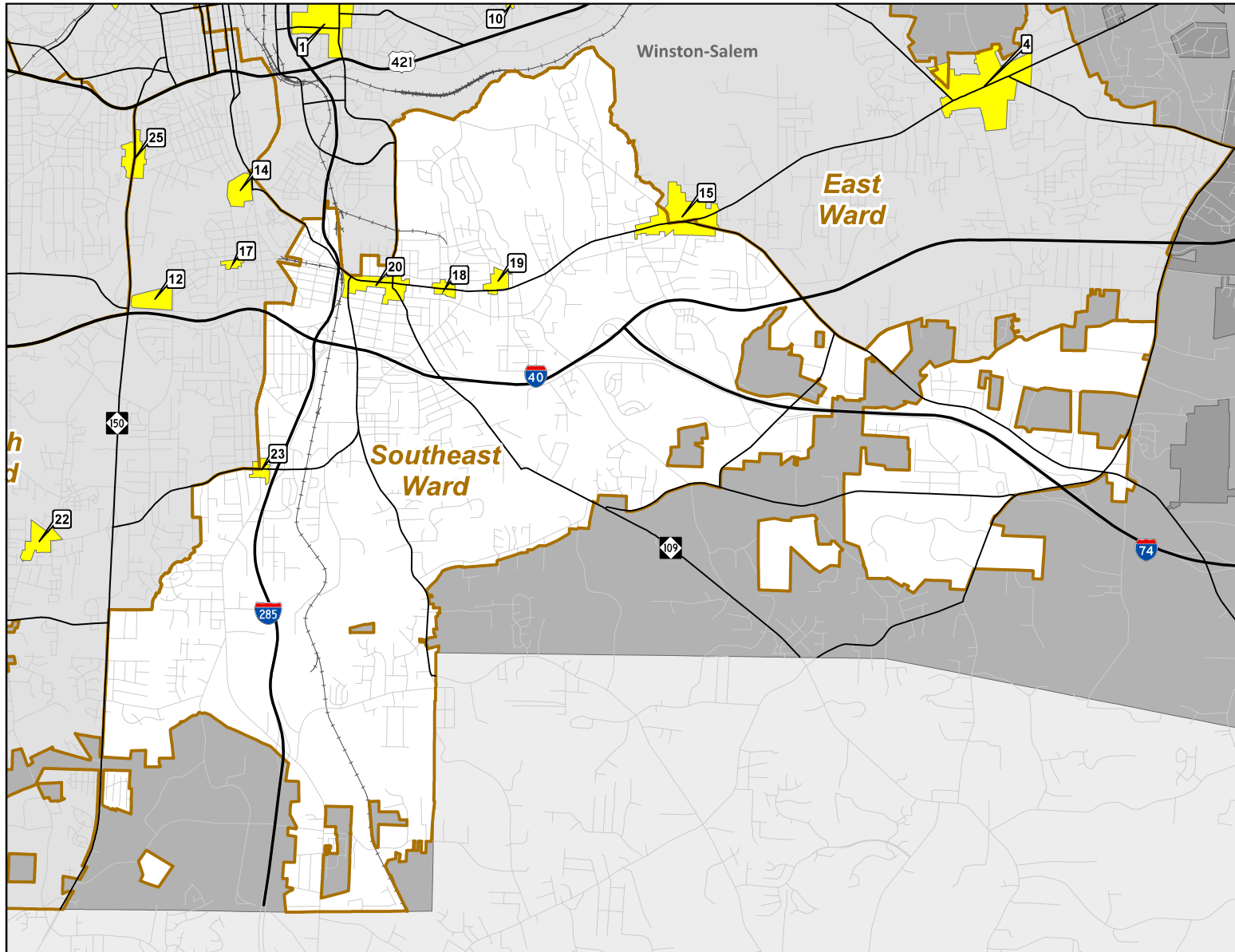
Plotted: 2/4/2022 GIS Section, Planning & Development Services Dept.

Winston-Salem Revitalizing Commercial Areas (RCAs) Southeast Ward

Recommended for Eligibility

1. East Winston
2. Glenn/Ogburn
3. Jetway
4. Kernersville Rd./Northern Beltway
5. Liberty St.
6. New Walkertown/Carver School
7. New Walkertown/Fourteenth St.
8. Northside
9. Ogburn Station
10. Old Greensboro/Barbara Jane
11. Old Rural Hall/Baux Mountain
12. Parkway
13. Patterson/Glenn
14. Southeast Gateway
15. **Southeast Plaza**
16. University/Deacon Blvd.
17. Washington Park
18. **Waightown/Peachtree**
19. **Waightown/Pleasant**
20. **Waightown/Thomasville**
21. West Clemmons/Deacon Blvd.
22. West Clemmons/Deacon Blvd.
23. West Clemmons Rd./Old Salisbury Rd.
24. West End
25. West Salem

Ward Boundary



Plotted: 2/4/2022 GIS Section, Planning & Development Services Dept.

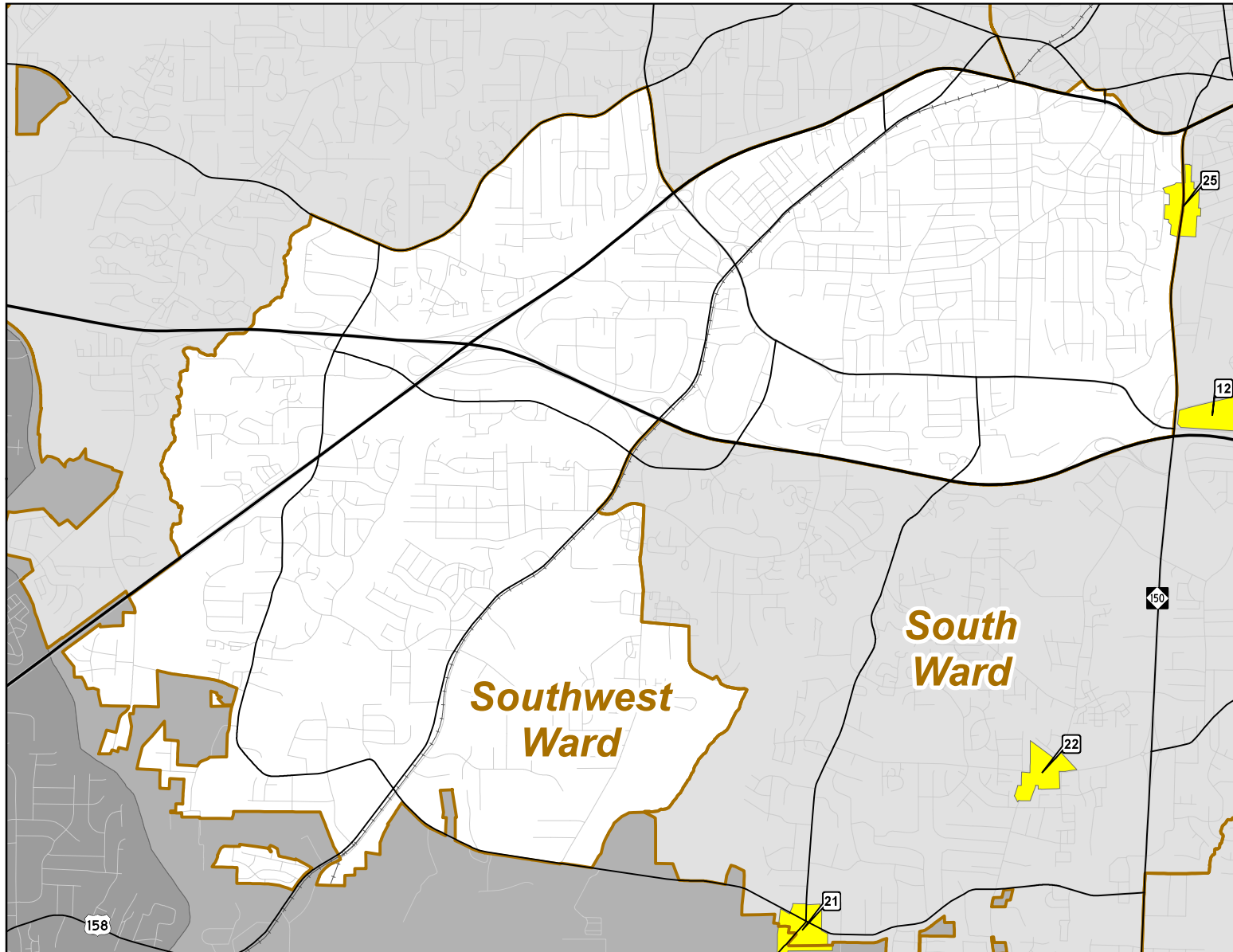
\\planningareaplans\RCA\RCA_Updates_2022\SoutheastWard_1edger.mxd

Winston-Salem Revitalizing Commercial Areas (RCAs) Southwest Ward

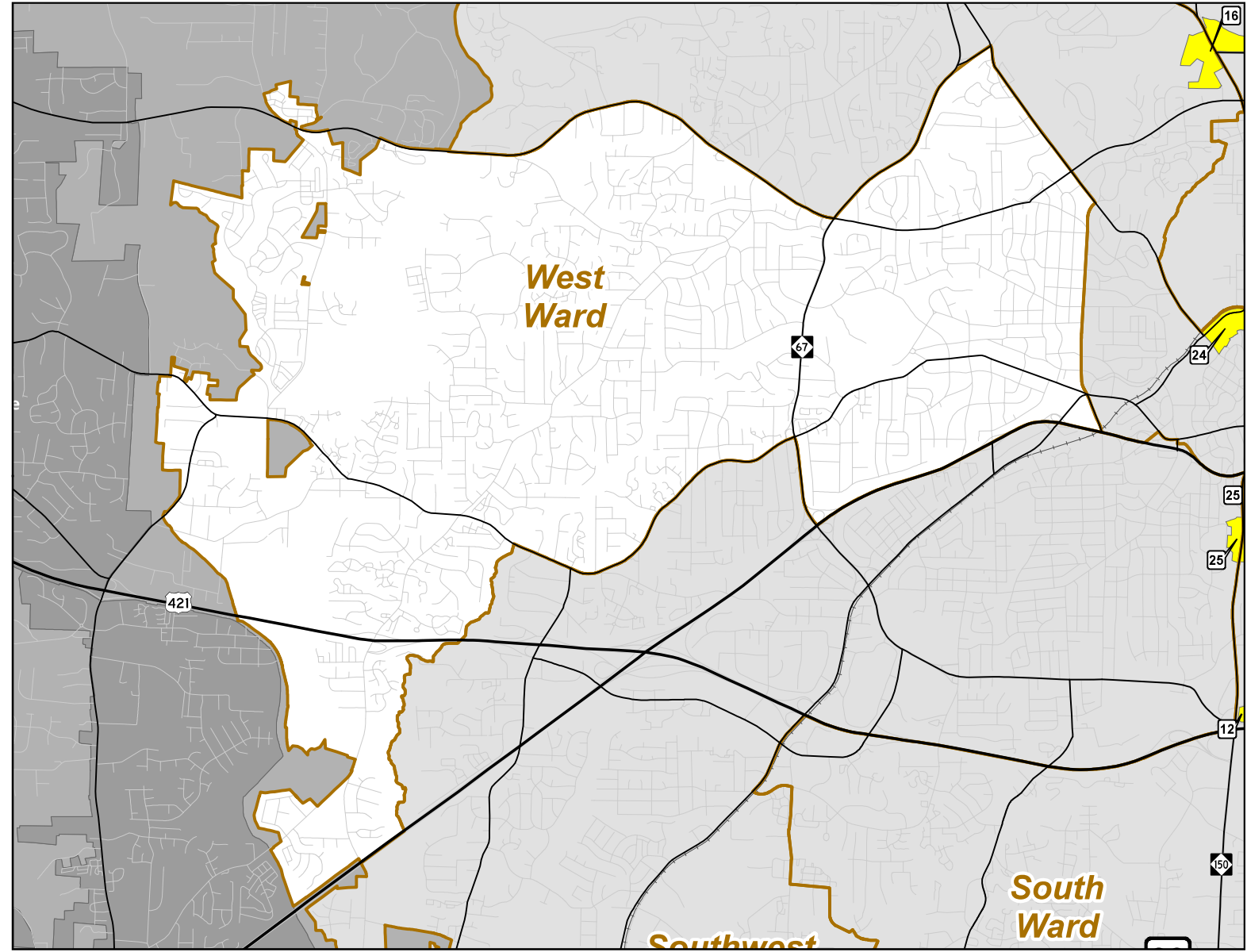
Recommended for Eligibility

1. East Winston
2. Glenn/Ogburn
3. Jetway
4. Kernersville Rd./Northern Beltway
5. Liberty St.
6. New Walkertown/Carver School
7. New Walkertown/Fourteenth St.
8. Northside
9. Ogburn Station
10. Old Greensboro/Barbara Jane
11. Old Rural Hall/Baux Mountain
12. Parkway
13. Patterson/Glenn
14. Southeast Gateway
15. Southeast Plaza
16. University/Deacon Blvd.
17. Washington Park
18. Waughtown/Peachtree
19. Waughtown/Pleasant
20. Waughtown/Thomasville
21. West Clemmons Rd./Ebert Rd.
22. West Clemmons Rd./Old Salisbury Rd.
23. West Clemmons Rd./South Main St.
24. West End
25. West Salem

Ward Boundary



Plotted: 2/4/2022 GIS Section, Planning & Development Services Dept.

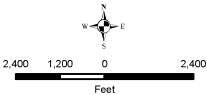


Winston-Salem Revitalizing Commercial Areas (RCAs) West Ward

Recommended for Eligibility

1. East Winston
2. Glenn/Ogburn
3. Jetway
4. Kernersville Rd./Northern Beltway
5. Liberty St.
6. New Walkertown/Carver School
7. New Walkertown/Fourteenth St.
8. Northside
9. Ogburn Station
10. Old Greensboro/Barbara Jane
11. Old Rural Hall/Baux Mountain
12. Parkway
13. Patterson/Glenn
14. Southeast Gateway
15. Southeast Plaza
16. University/Deacon Blvd.
17. Washington Park
18. Waughtown/Peachtree
19. Waughtown/Pleasant
20. Waughtown/Thomasville
21. West Clemmons Rd./Ebert Rd.
22. West Clemmons Rd./Old Salisbury Rd.
23. West Clemmons Rd./South Main St.
24. West End
25. West Salem

Ward Boundary



Plotted: 2/4/2022 GIS Section, Planning & Development Services Dept.