





Dreamland Neighborhood

-  Neighborhood Boundary
-  Floodway
-  Floodplain




200 100 0 200
Feet

Plot Date: 1/7/2020
Data Sources: Forsyth County & Winston-Salem GIS
Topography/Planimetry date: April 2005
NAD 1983 (Horizontal) 1988 (Vertical)
Orthophotography date: February 2018
Created by: GIS/Mapping Section
Planning and Development Services Department
P.O. Box 2511, Winston-Salem, NC 27102 336.727.8000
planning@cityofws.org www.cityofws.org/planning