

**Exhibit A**  
**UDO-283**  
**HB/GO Zoning and**  
**Surrounding Zoning Districts**

**Reference Grid Map**

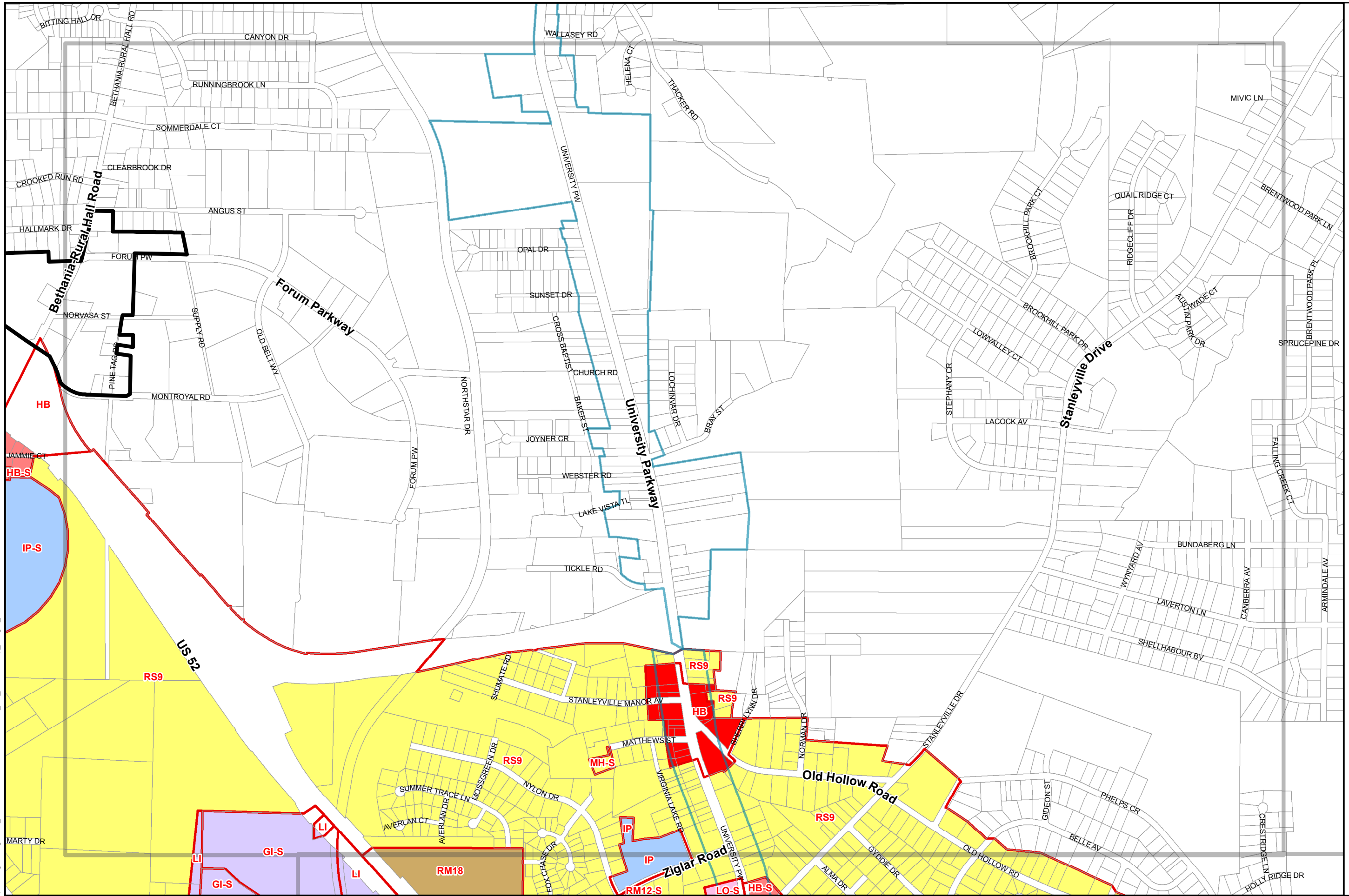
This map provides a reference for the numbered maps in the following set. Each detailed map highlights HB-zoned areas of one acre or more within Activity Centers or along Growth Corridors and GO-zoned areas of any size in relation to their surrounding zoning classifications.

On each of the maps, zoning districts have been generalized by type with a color for easier viewing; however, the specific zoning has also been added for additional detail.

**Legend for Map Set**

- Specific Zoning Categories**
- HB (minimum 1 acre, in Growth Corridor or Activity Center)
  - GO (any size)
  - Specific Zoning District Boundary
  - Growth Corridor
  - Activity Center
- Generalized Zoning Categories**
- Single-Family Residential
  - Multifamily Residential
  - Office
  - Commercial
  - Mixed Use
  - Institutional
  - Campus
  - Historic
  - Industrial

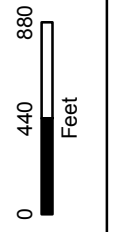
\planning\zoning\UDO\_Amendments\UDO283\Dissoved\_HB\_GO\CoverMap\_ledger\_20180816.mxd cfr

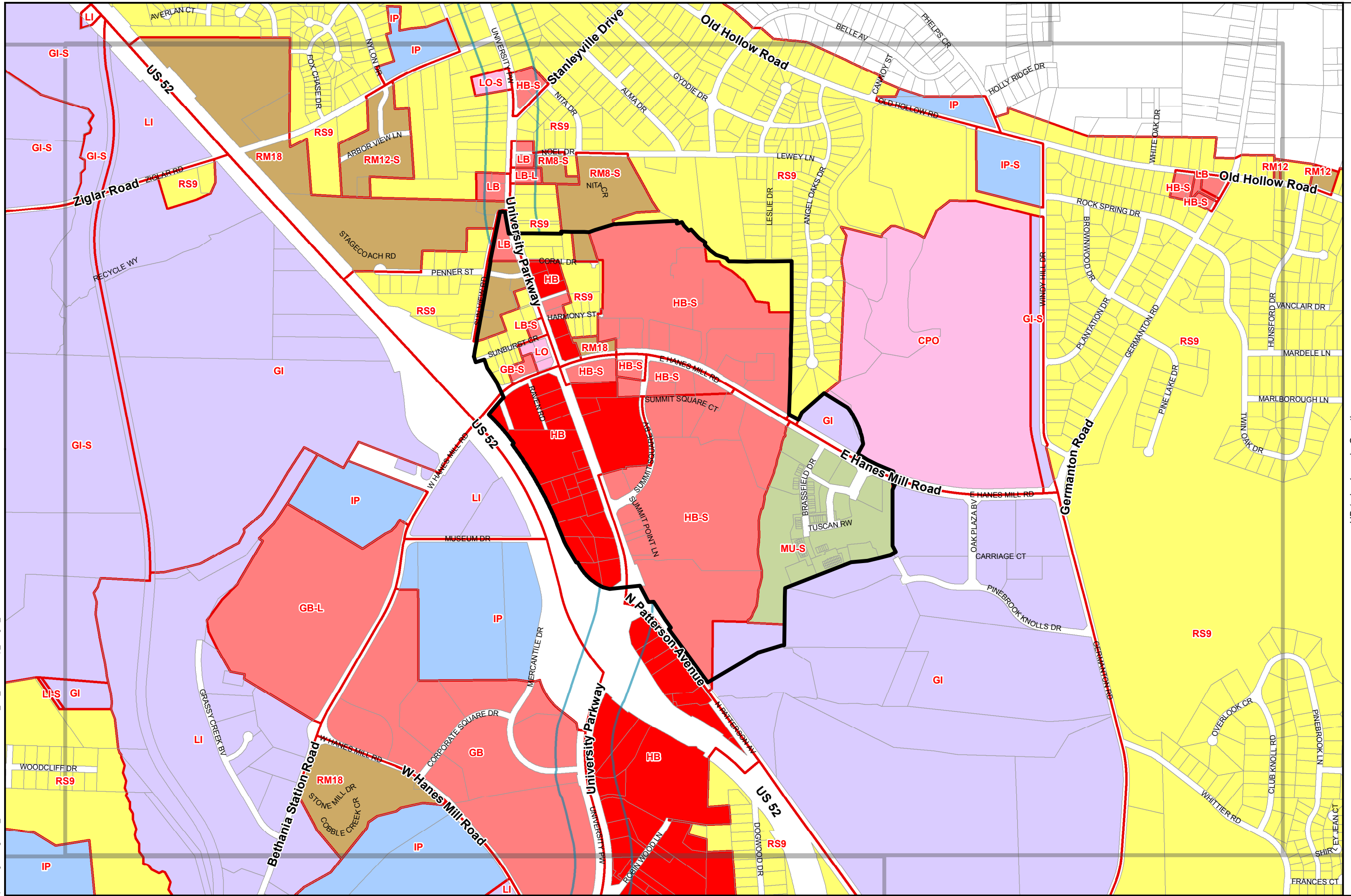


# HB/GO and Surrounding Zoning

■ HB (min. 1 ac., in Growth Corridors or Activity Centers)  
■ GO (any size)

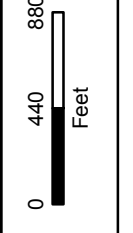
Growth Corridor  
 Activity Center





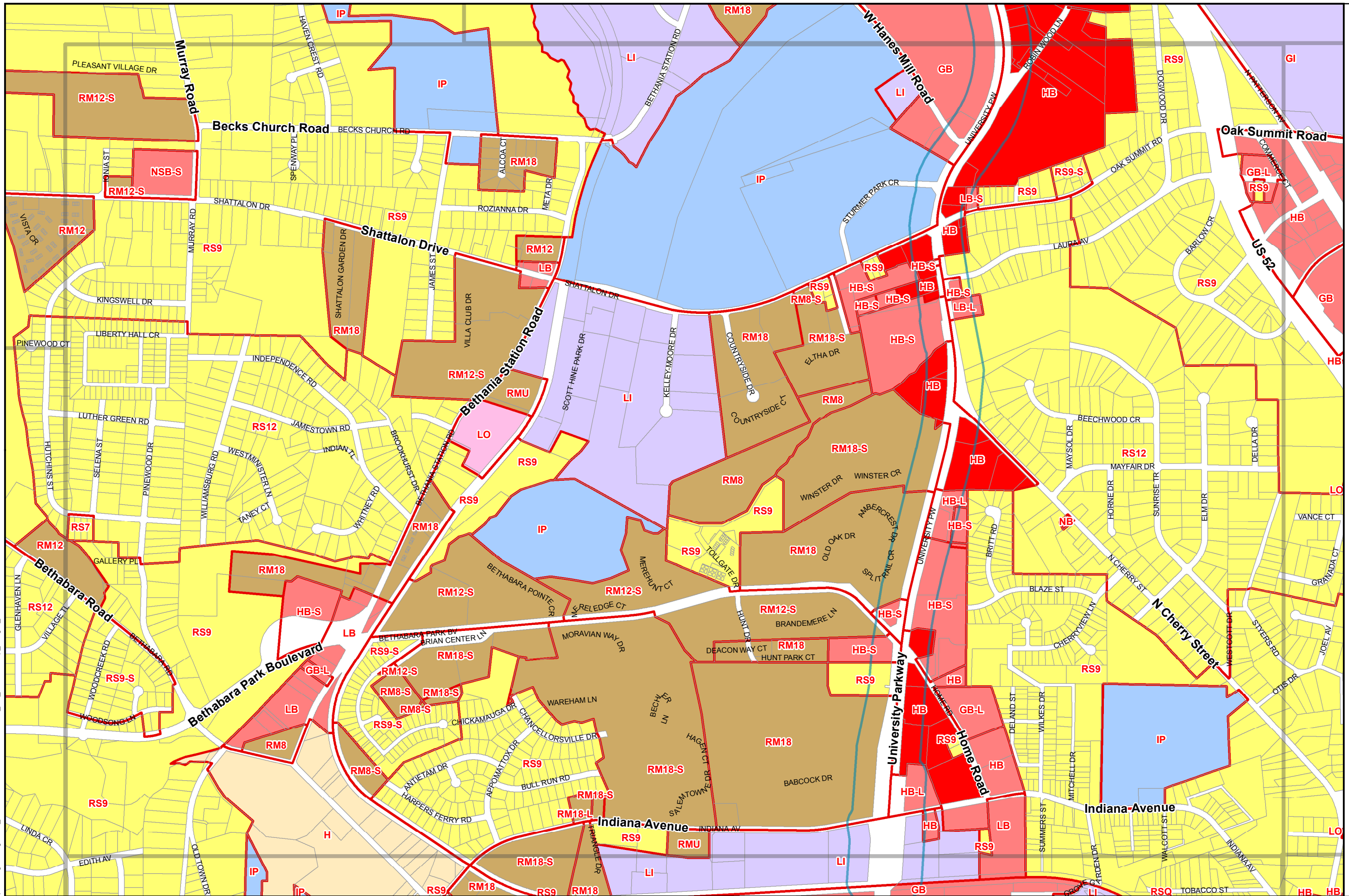
HB (min. 1 ac., in Growth Corridors or Activity Centers)  
 GO (any size)

Growth Corridor  
 Activity Center



**HB/GO and Surrounding Zoning**

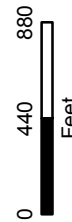
**Map 2**

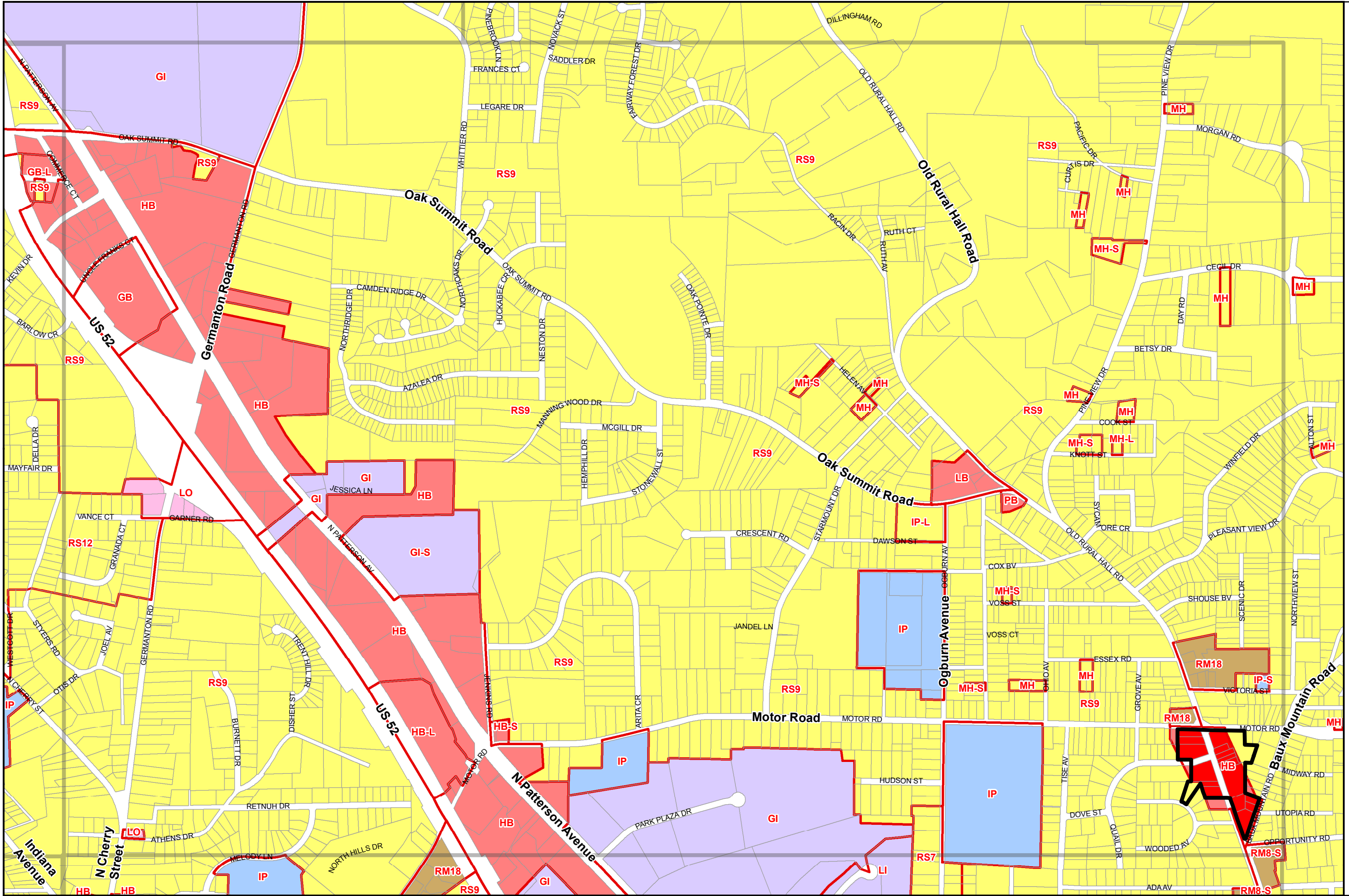


### HB/GO and Surrounding Zoning

■ HB (min. 1 ac., in Growth Corridor or Activity Centers)  
■ GO (any size)

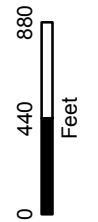
Growth Corridor  
 Activity Center

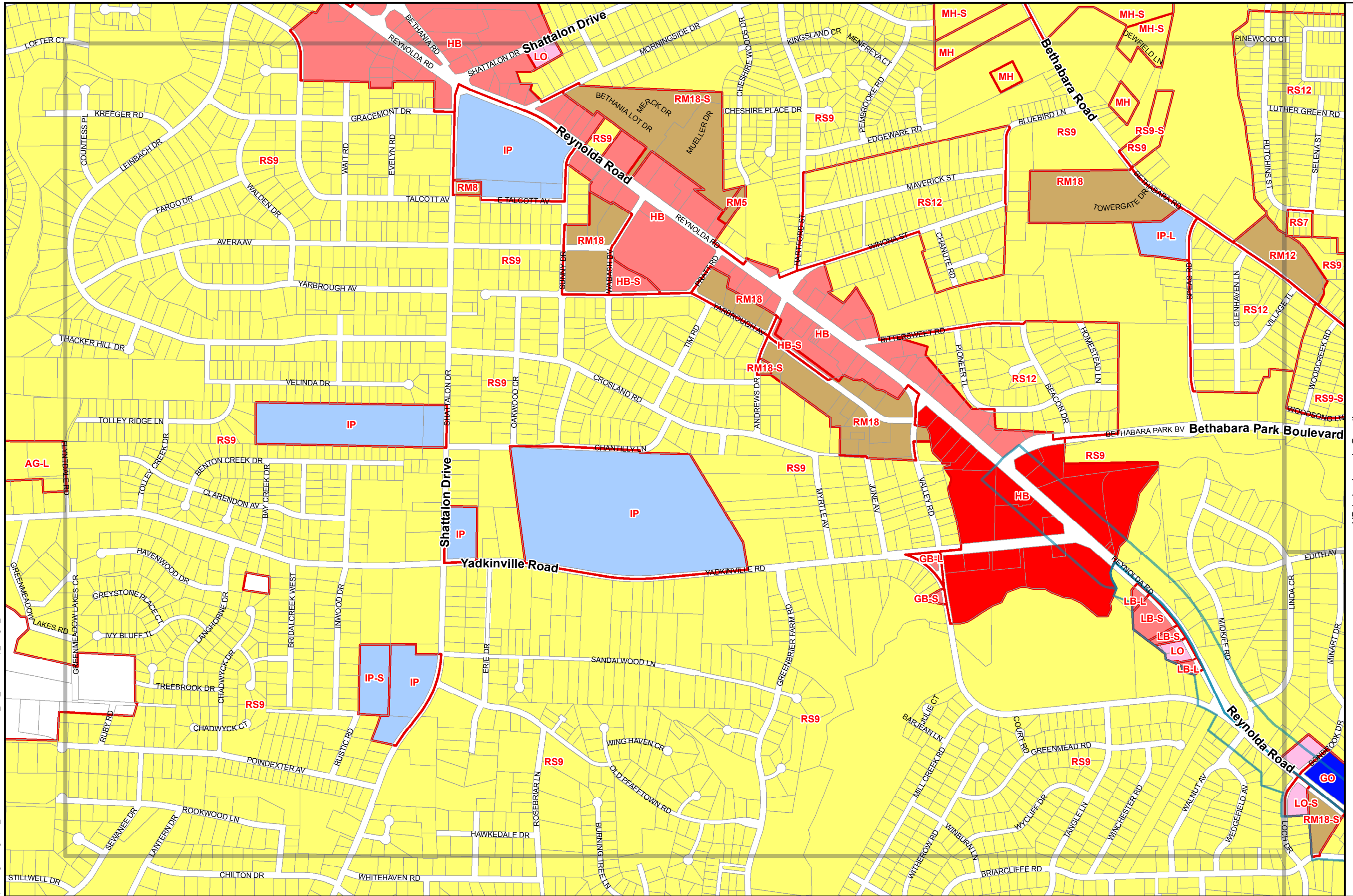




### HB/GO and Surrounding Zoning

- HB (min. 1 ac., in Growth Corridors or Activity Centers)
- GO (any size)
- Growth Corridor
- Activity Center



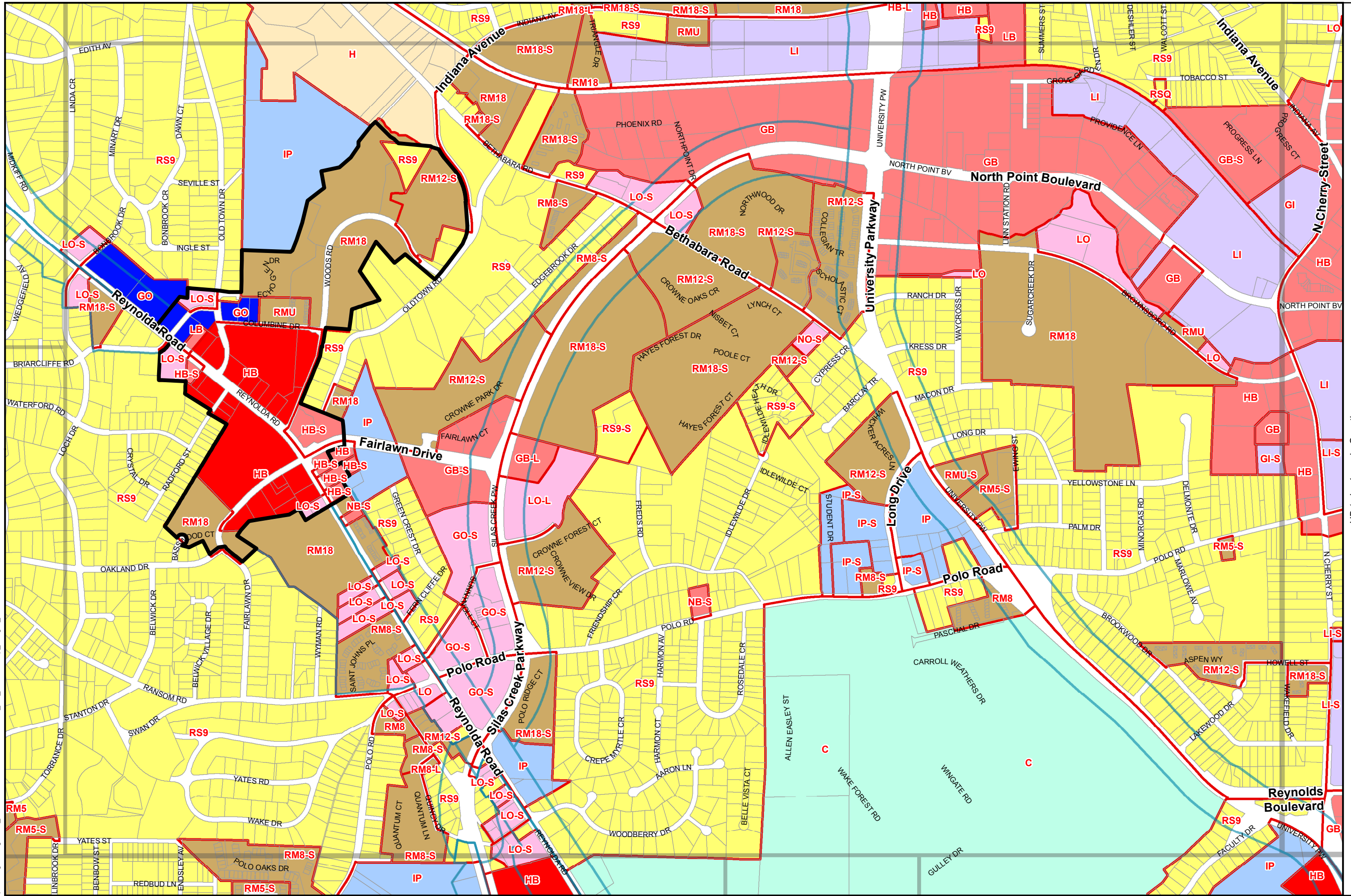


**HB/GO and Surrounding Zoning**

HB (min. 1 ac., in Growth  
Corridors or Activity Centers)  
GO (any size)

Growth Corridor  
Activity Center

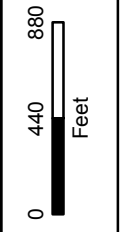
0 440 880  
Feet

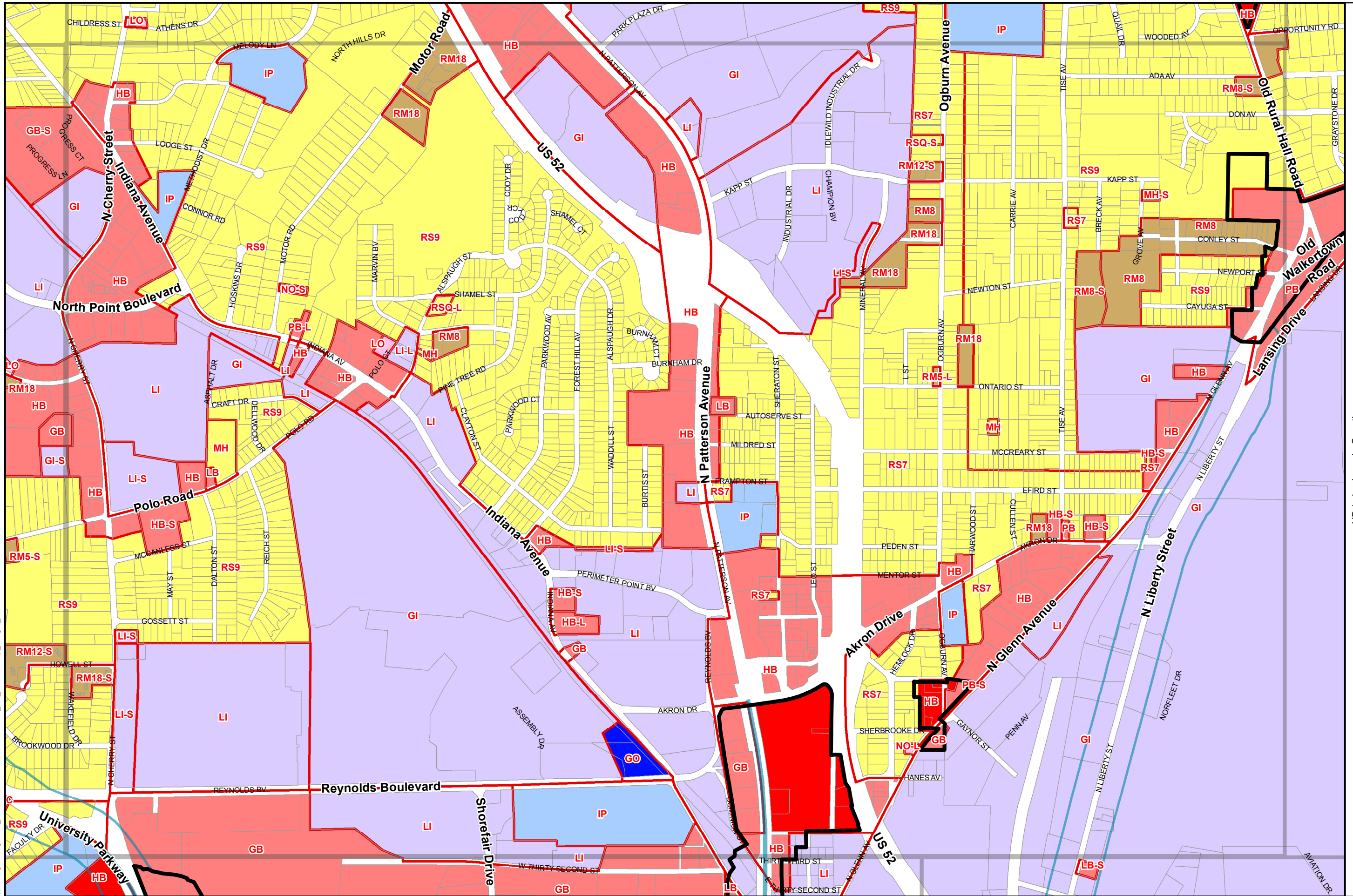


### HB/GO and Surrounding Zoning

- HB (min. 1 ac., in Growth Corridors or Activity Centers)
- GO (any size)

- Growth Corridor
- Activity Center

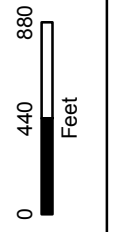




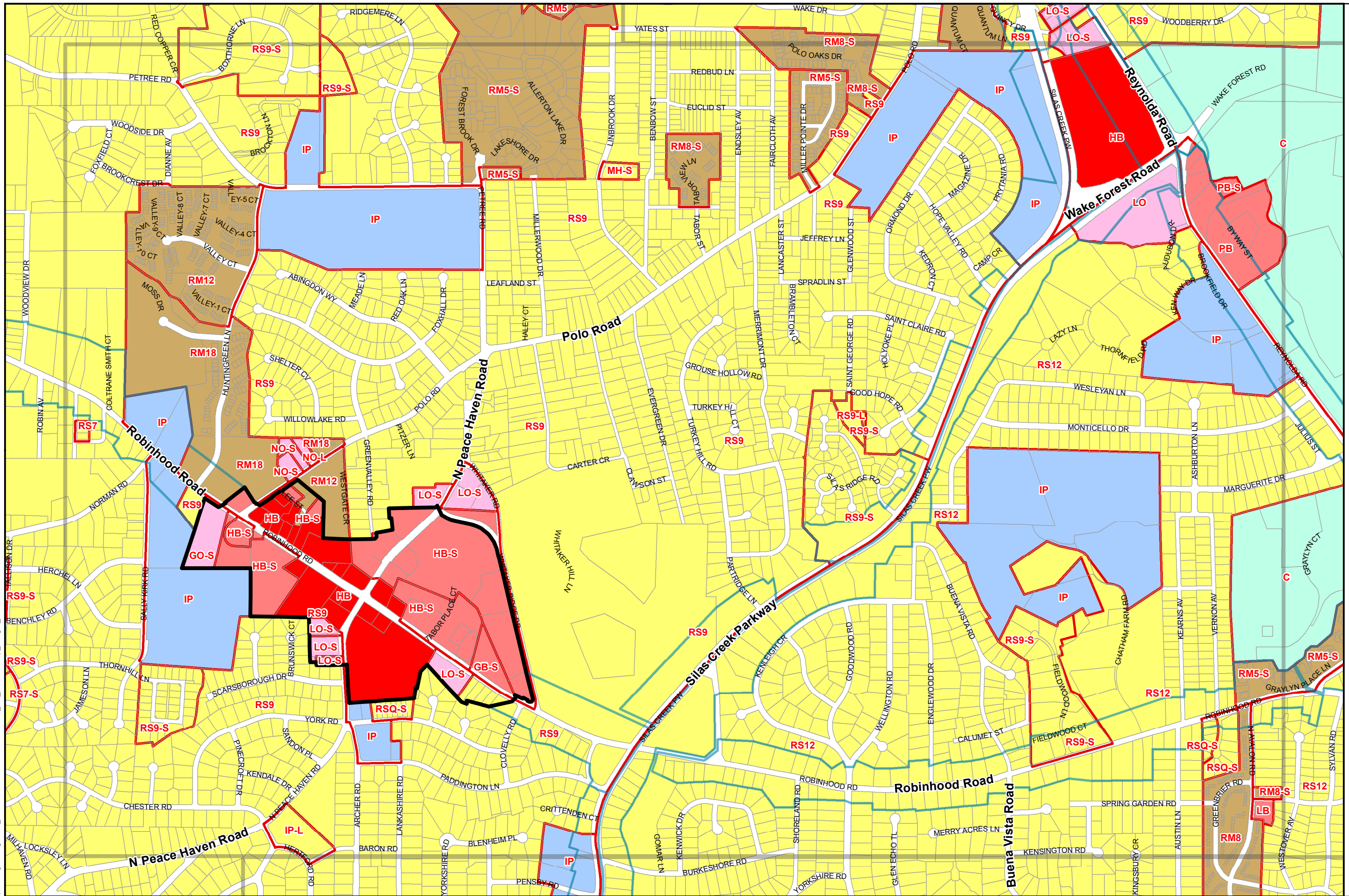
### HB/GO and Surrounding Zoning

- HB (min. 1 ac., in Growth Corridors or Activity Centers)
- GO (any size)

- Growth Corridor
- Activity Center

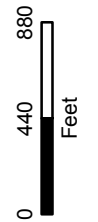


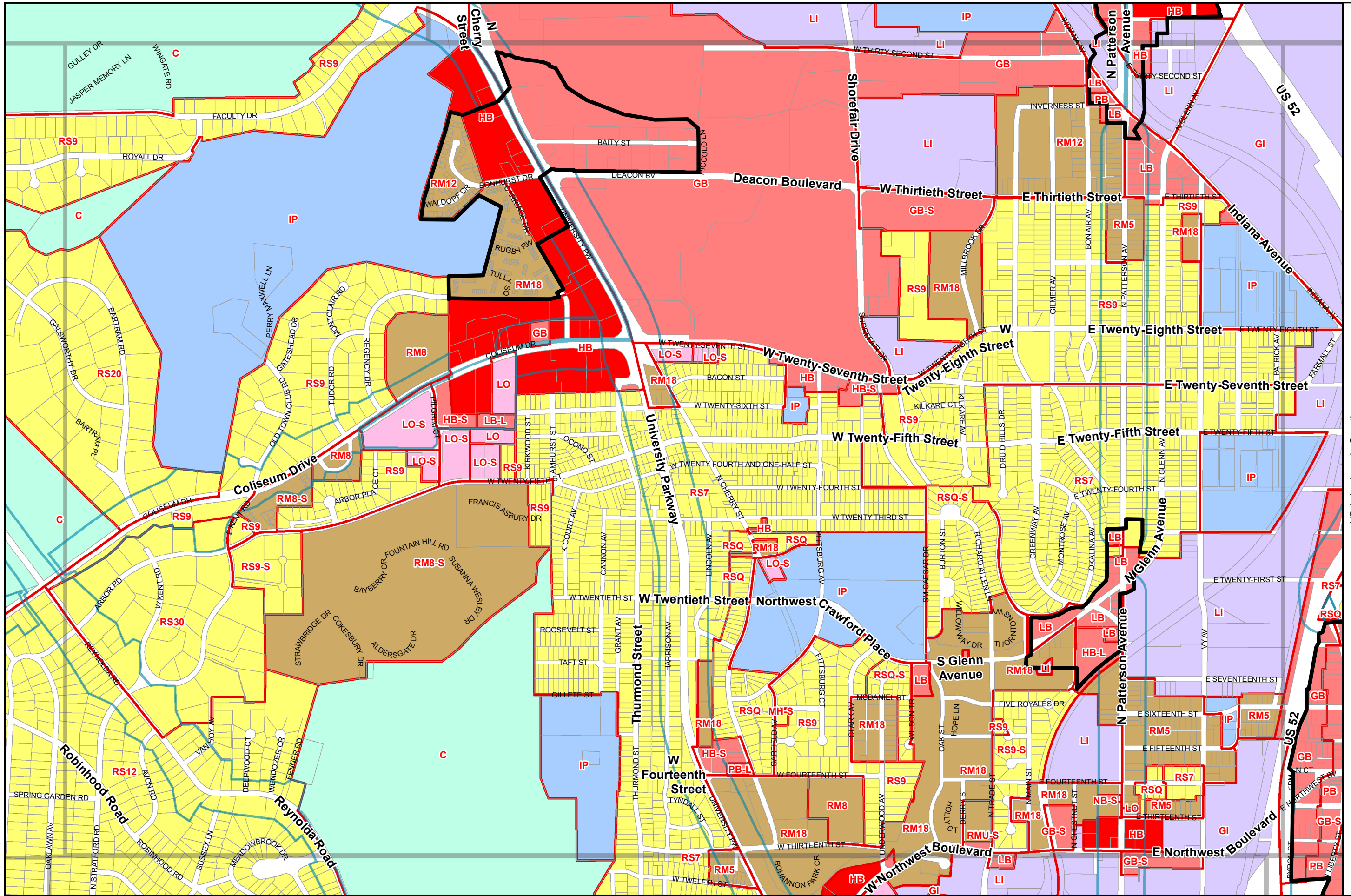




### HB/GO and Surrounding Zoning

### Map 8

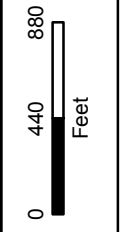


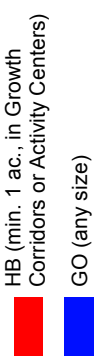
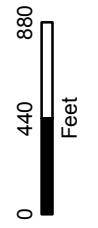
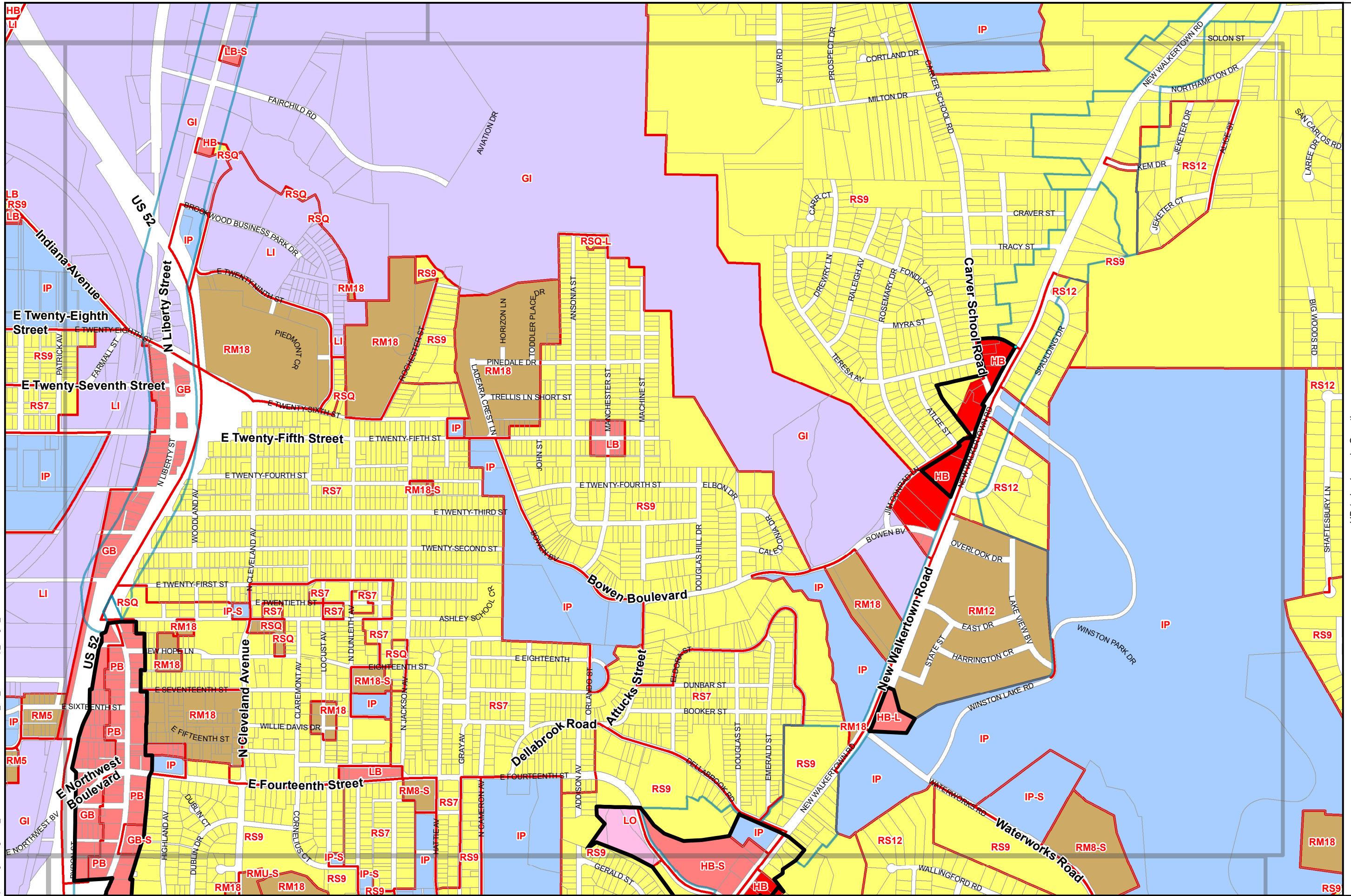


**HB/GO and Surrounding Zoning**

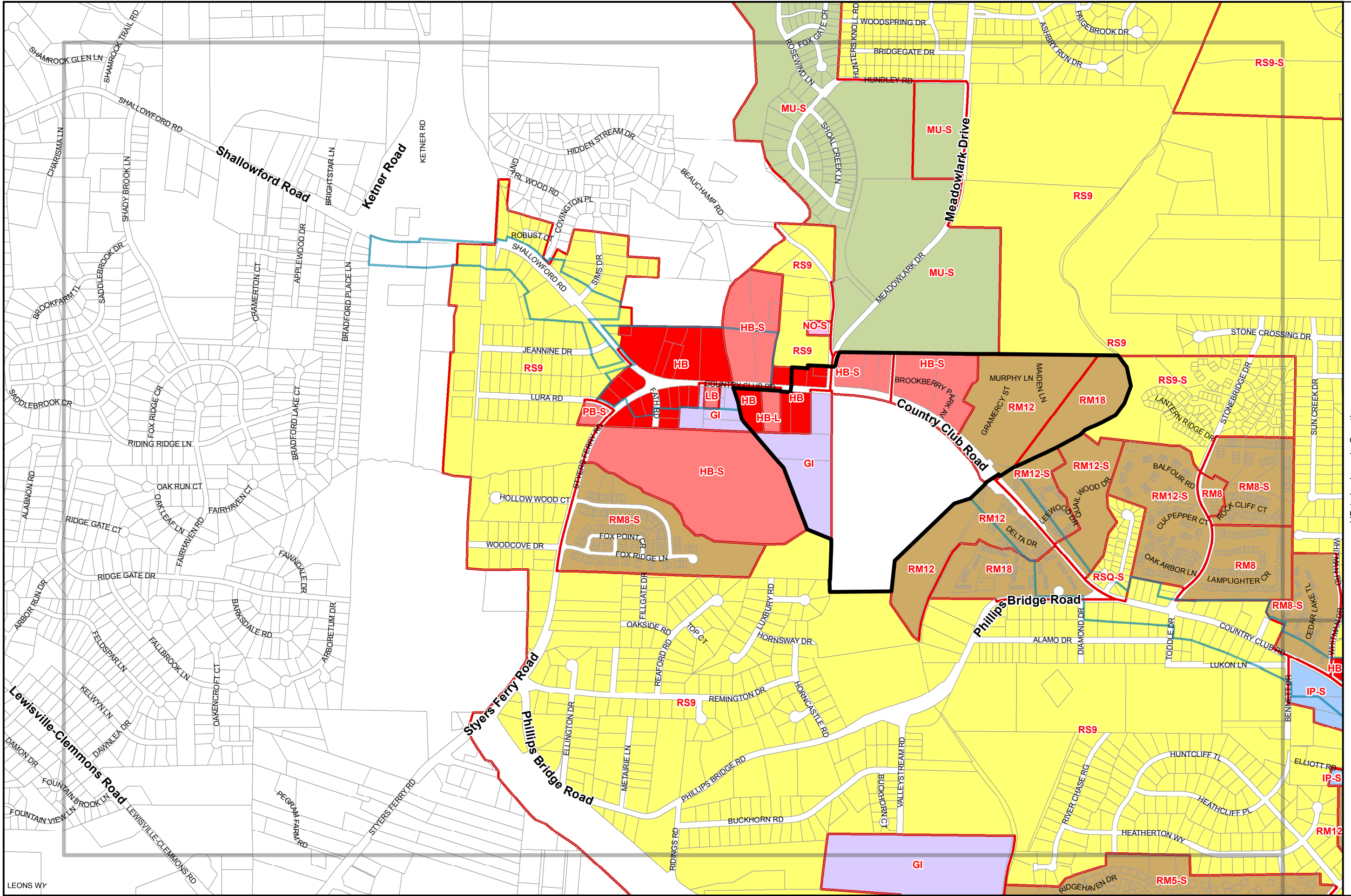
- HB (min. 1 ac., in Growth Corridors or Activity Centers)
- GO (any size)

- Growth Corridor
- Activity Center





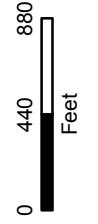
HB/GO and Surrounding Zoning

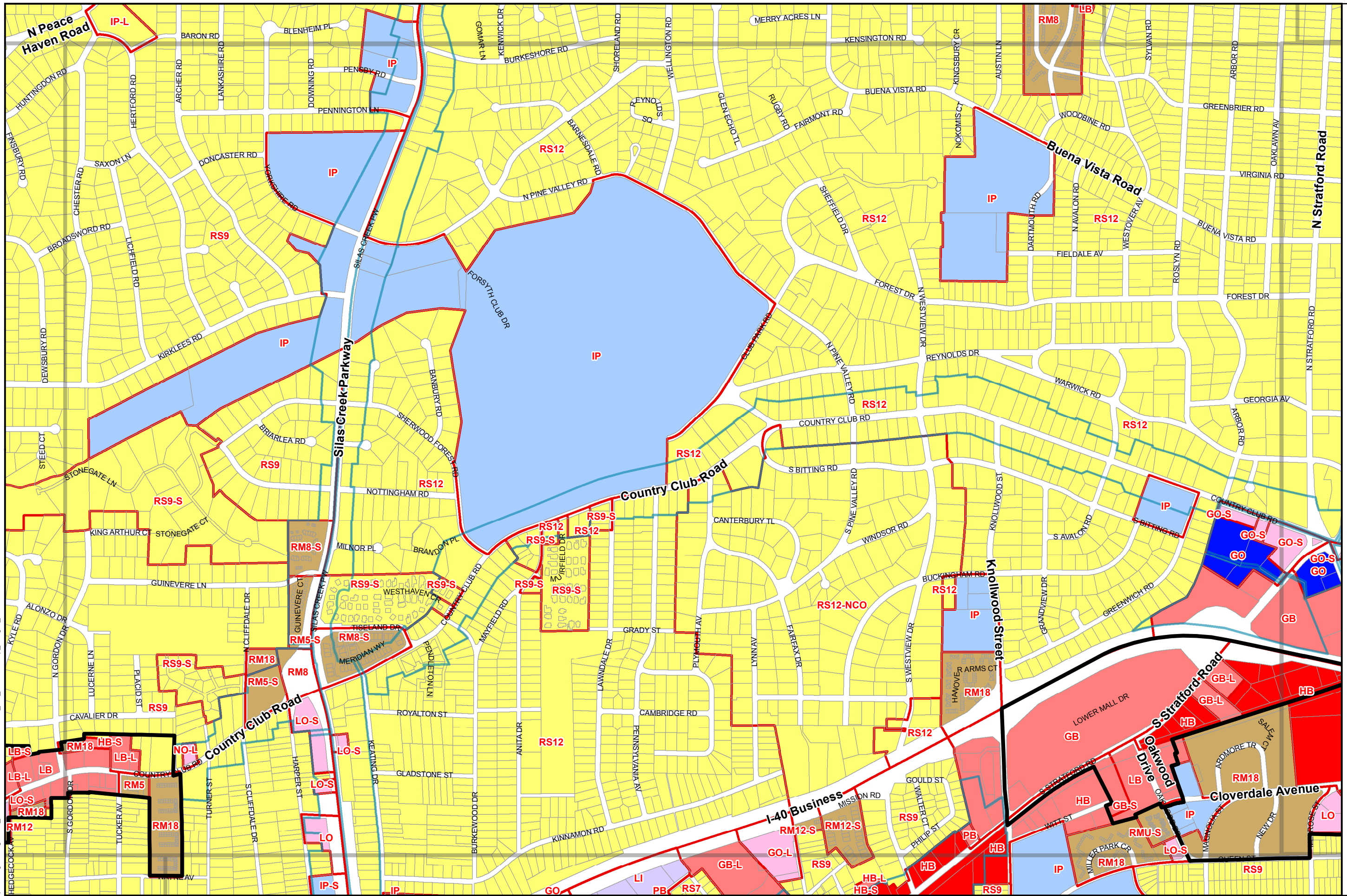


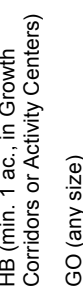
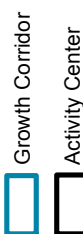
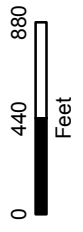
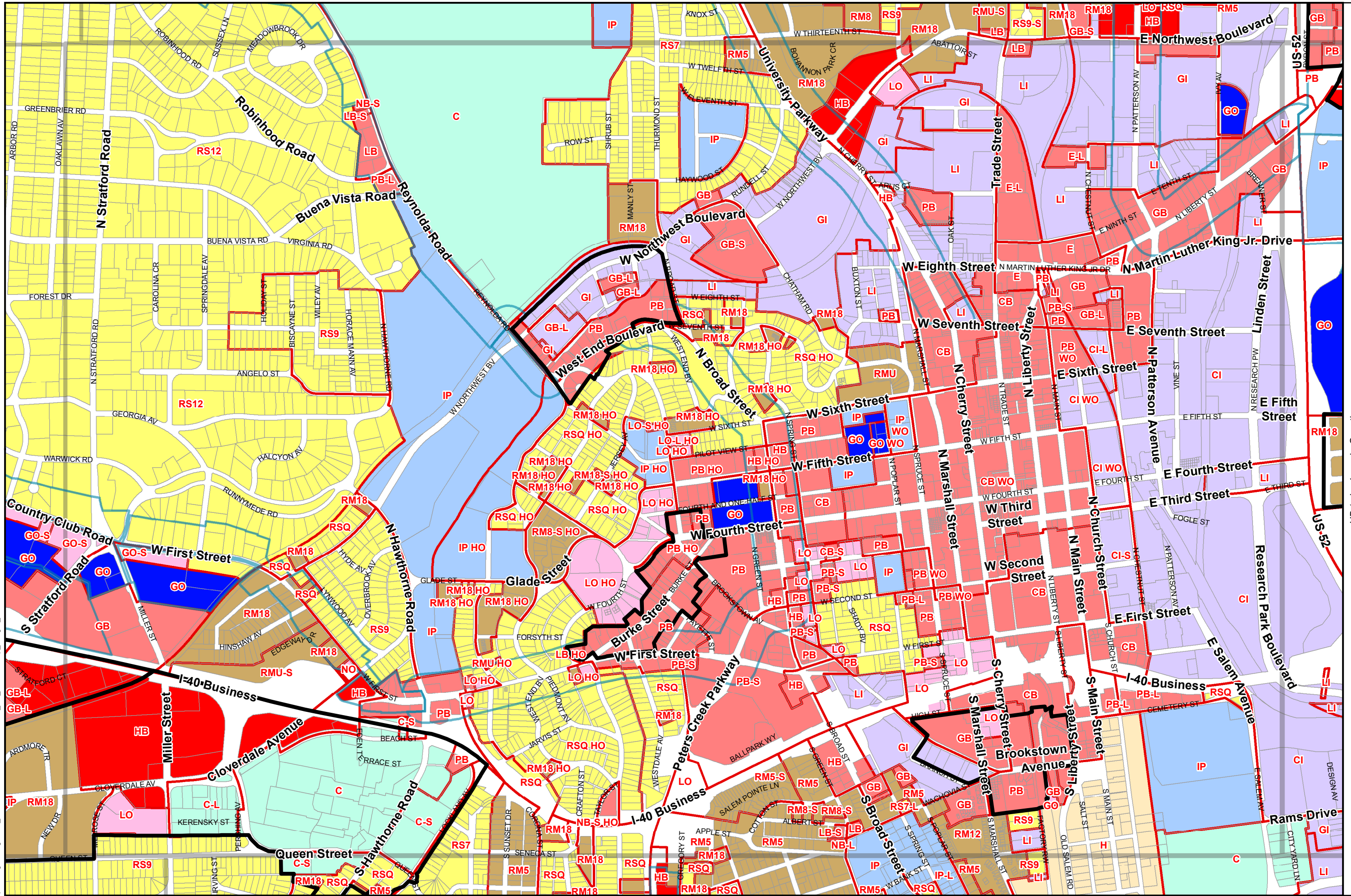
### HB/GO and Surrounding Zoning

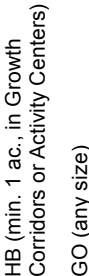
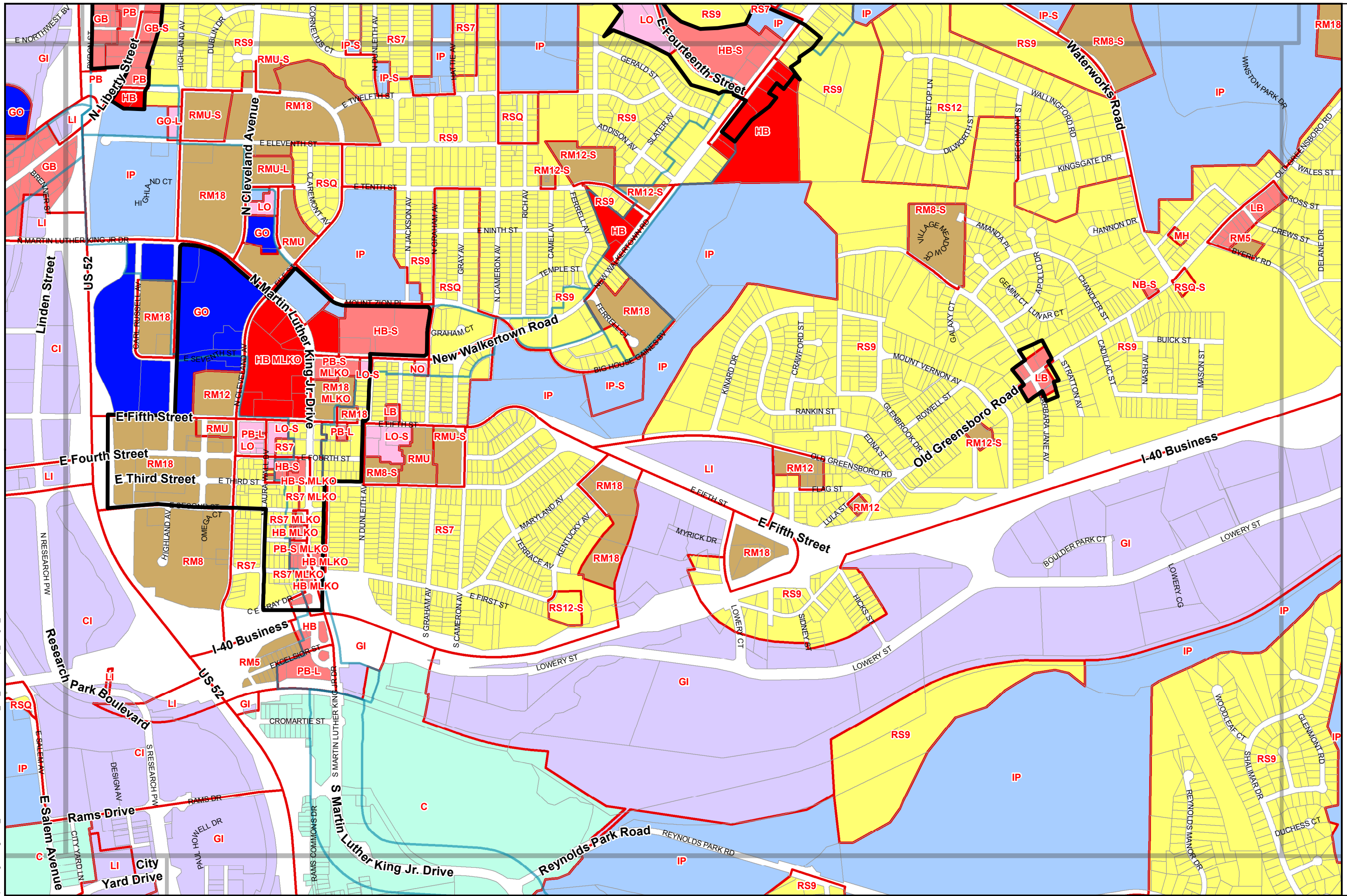
- HB (min. 1 ac., in Growth)
- Corridors or Activity Centers
- GO (any size)

- Growth Corridor
- Activity Center

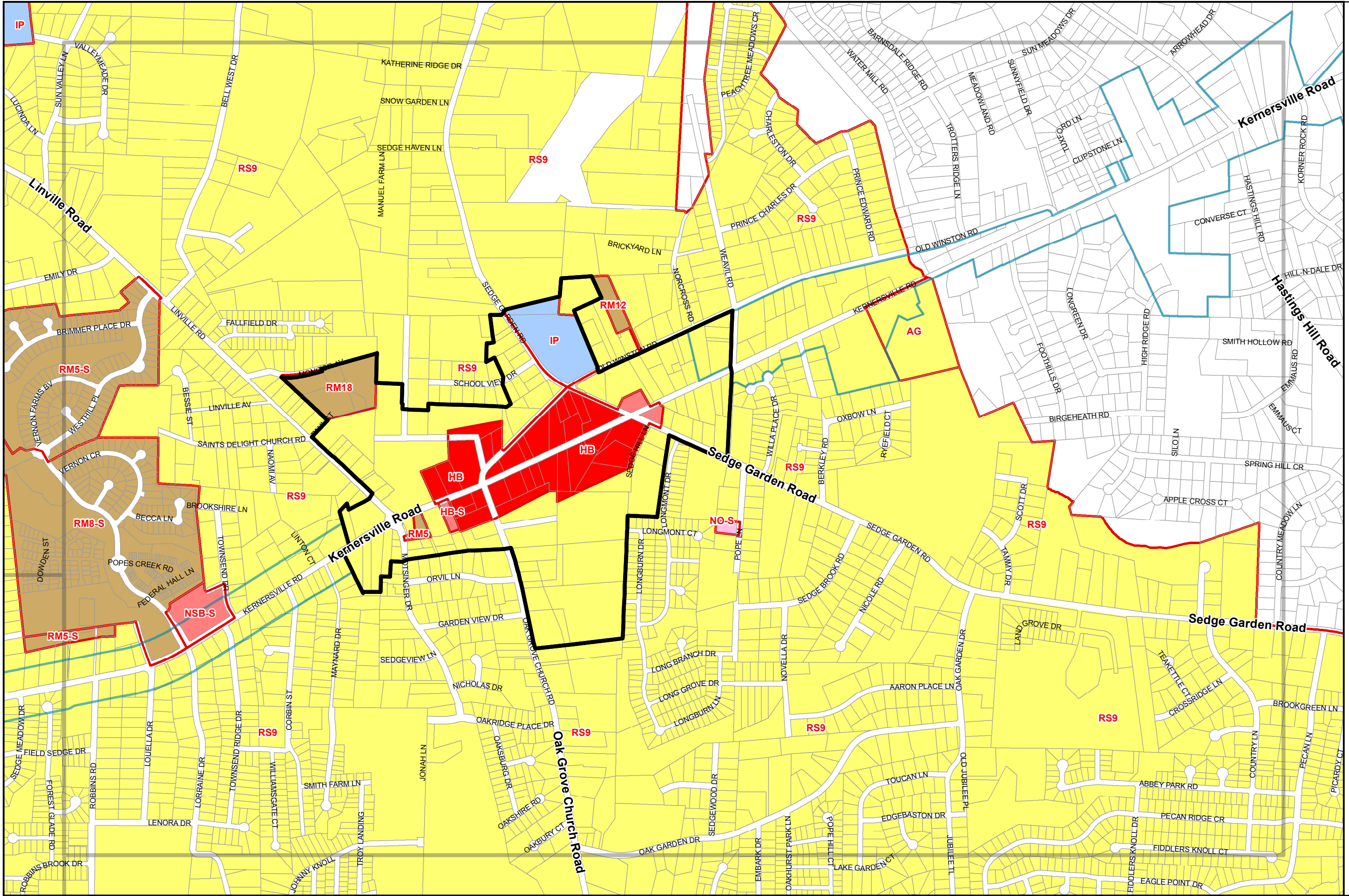








HB/GO and Surrounding Zoning



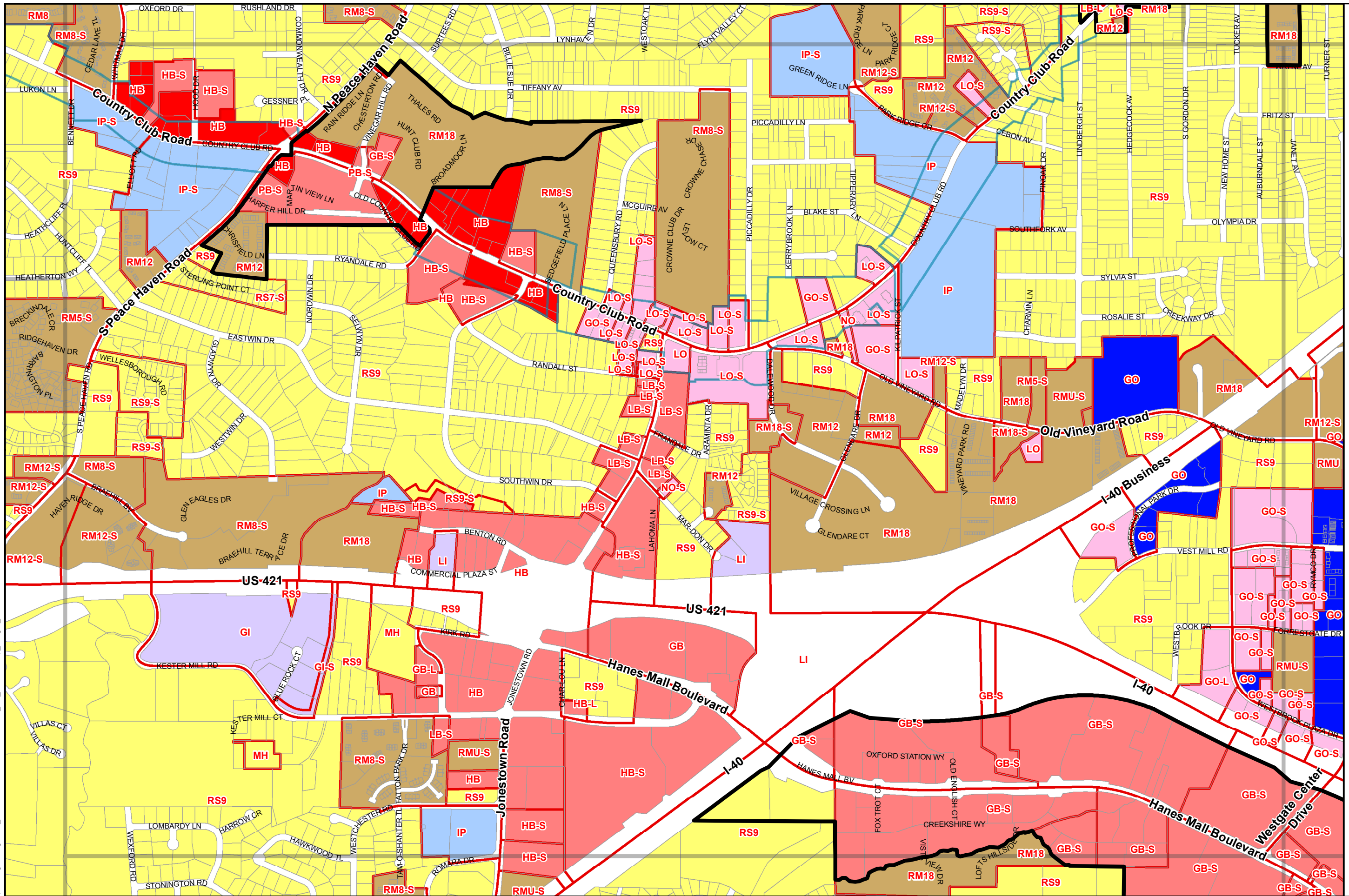
**Map 15**

0 440 880 Feet

Growth Corridor  
 Activity Center  
 HB (min. 1 ac., in Growth Corridors or Activity Centers)  
 GO (any size)

**HB/GO and Surrounding Zoning**





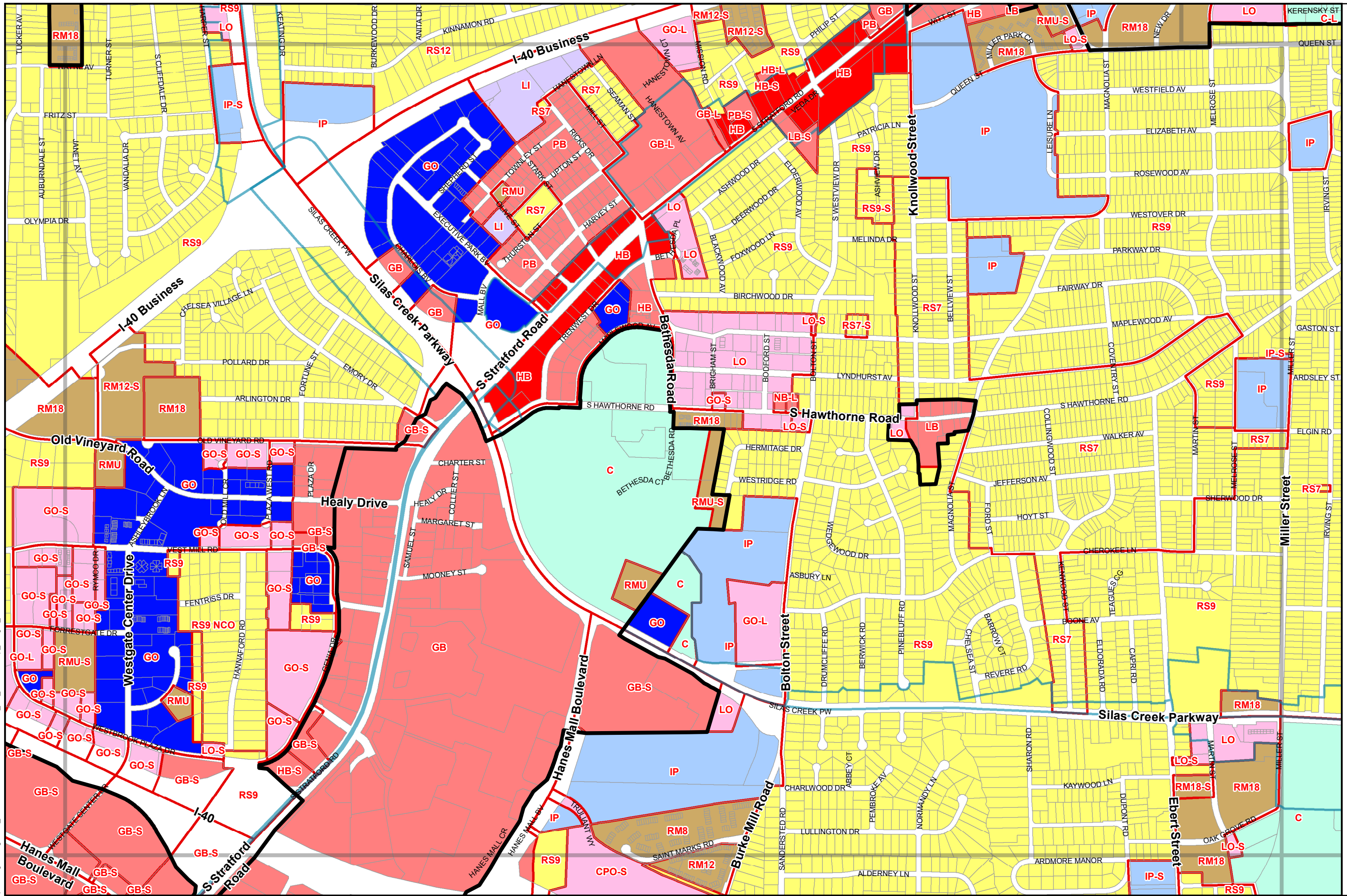
**Map 16**

0 440 880 Feet

Growth Corridor  
 Activity Center

HB (min. 1 ac., in Growth Corridors or Activity Centers)  
 GO (any size)

**HB/GO and Surrounding Zoning**

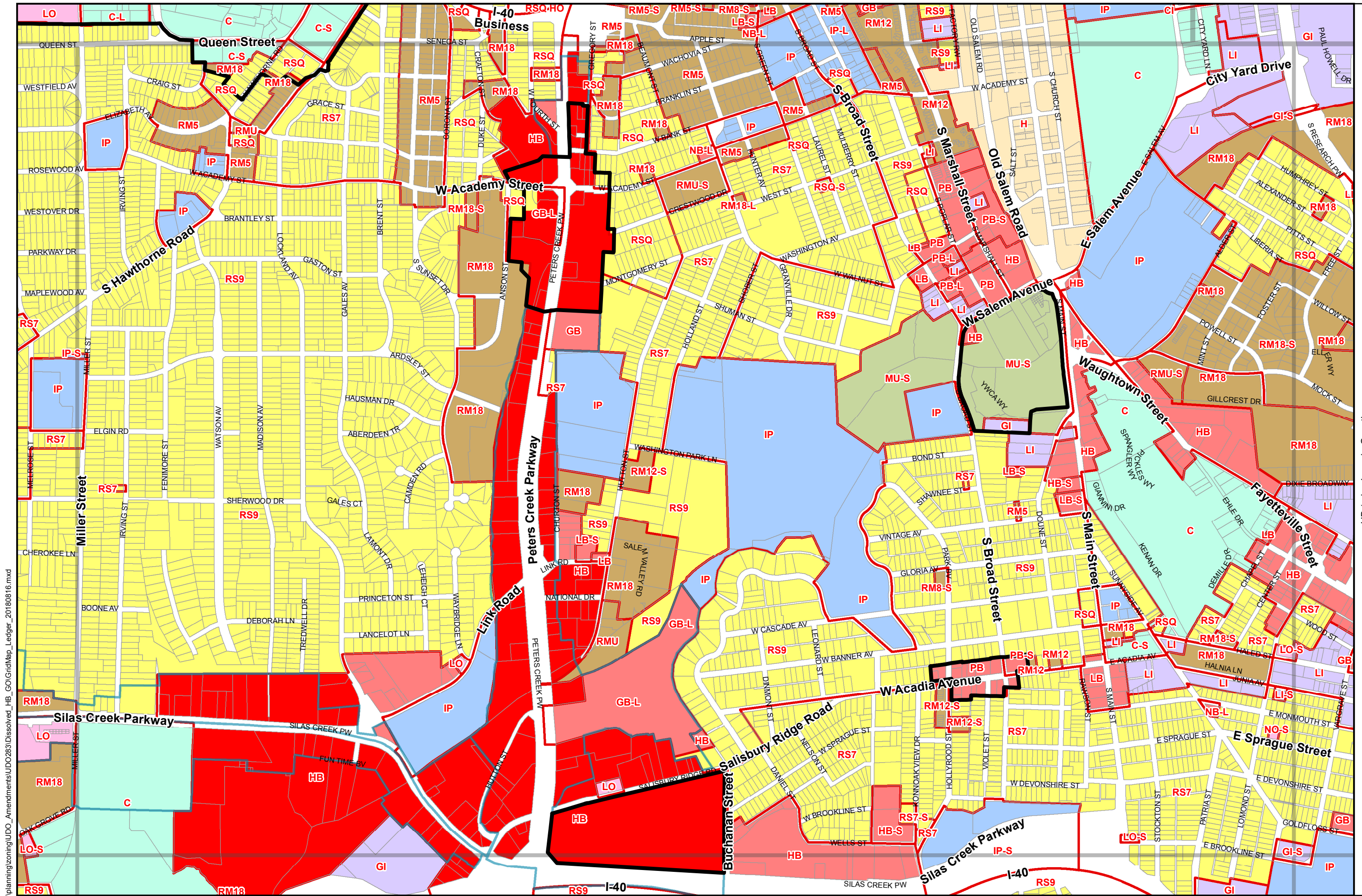


**Map 17**

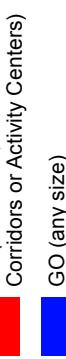
0 440 880 Feet

Growth Corridor  
 Activity Center  
 HB (min. 1 ac., in Growth Corridors or Activity Centers)  
 GO (any size)

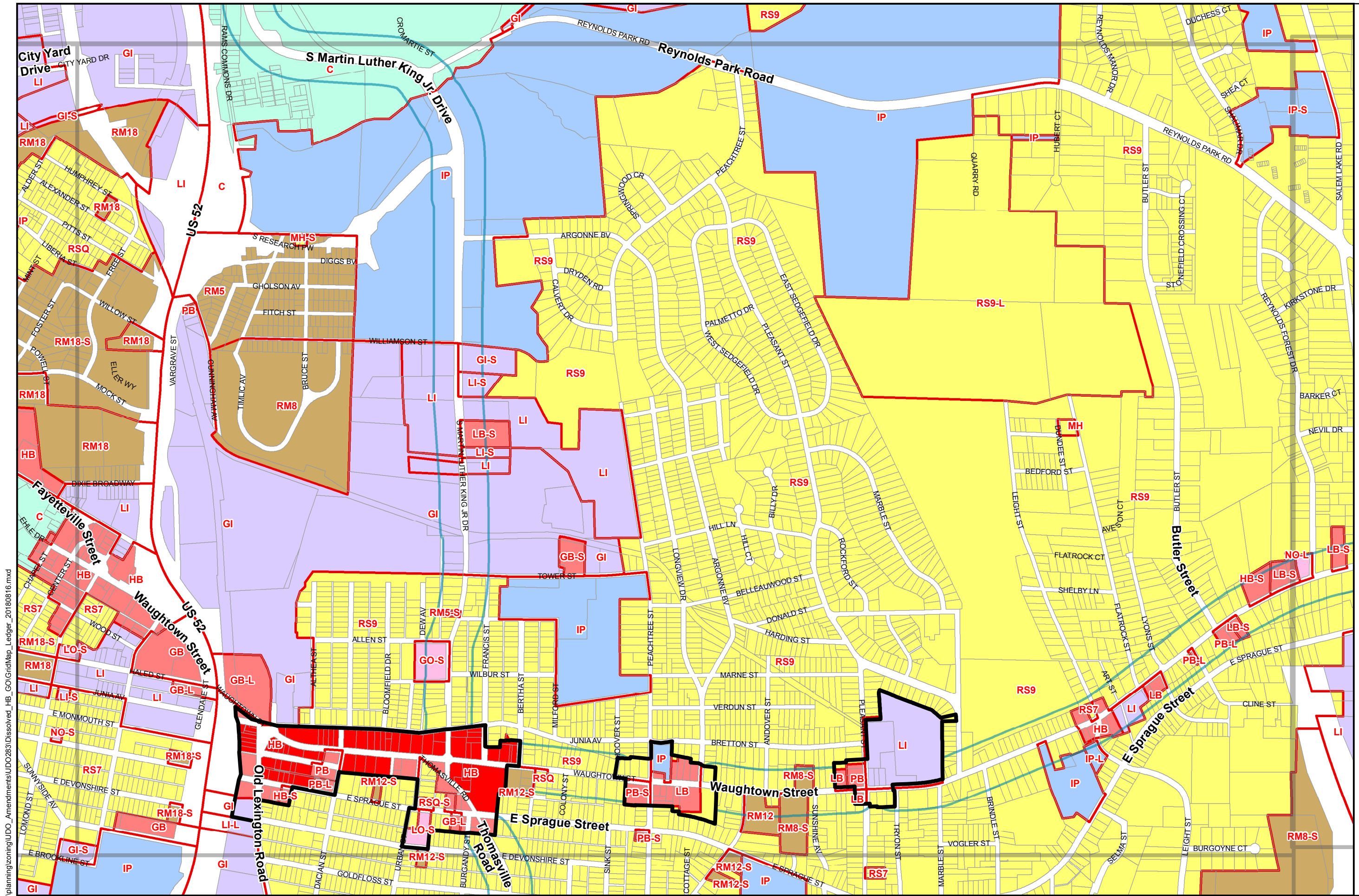
**HB/GO and Surrounding Zoning**



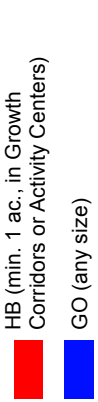
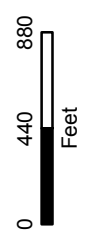
Map 18



HB/GO and Surrounding Zoning

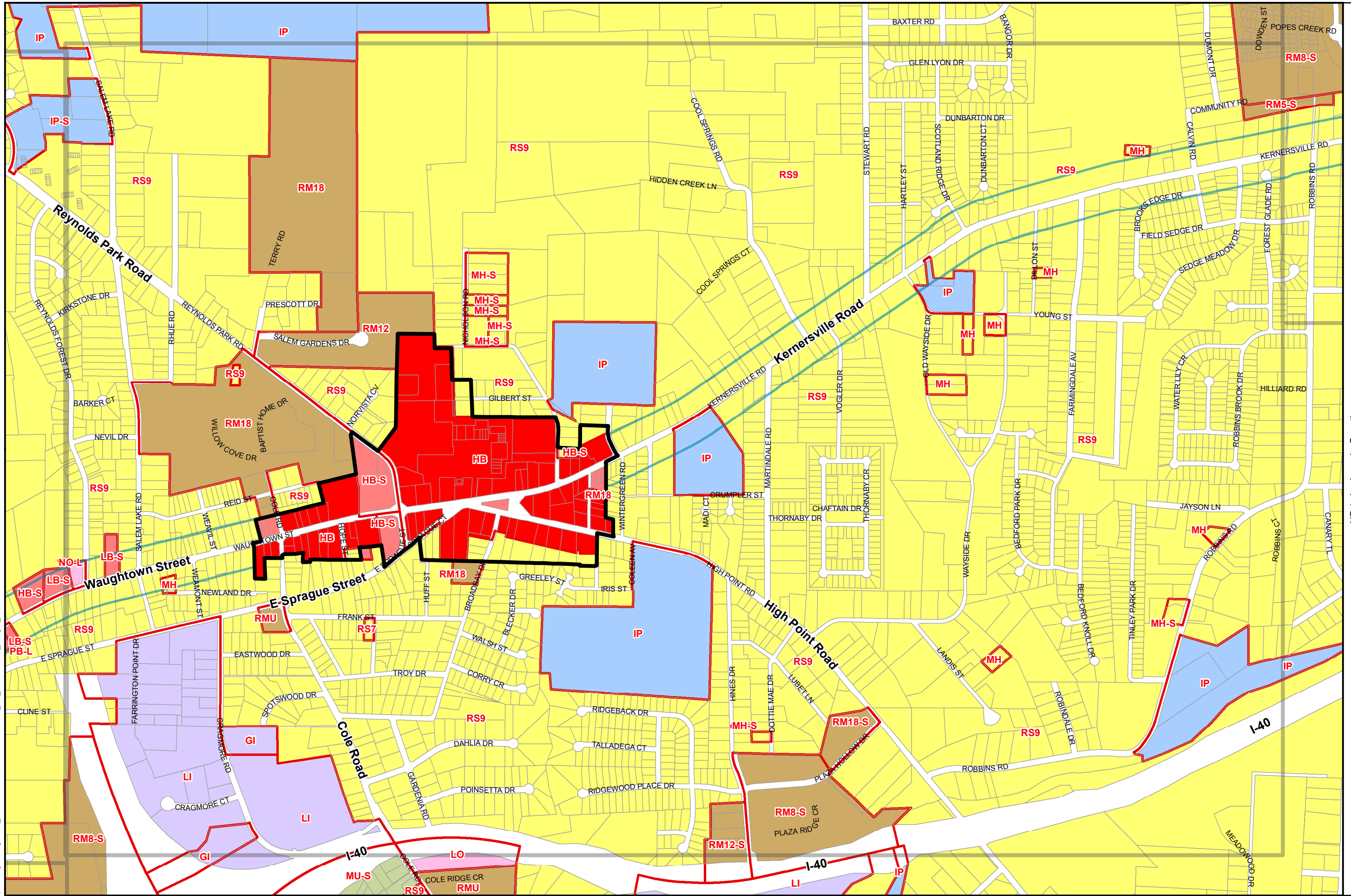


**Map 19**



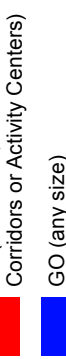
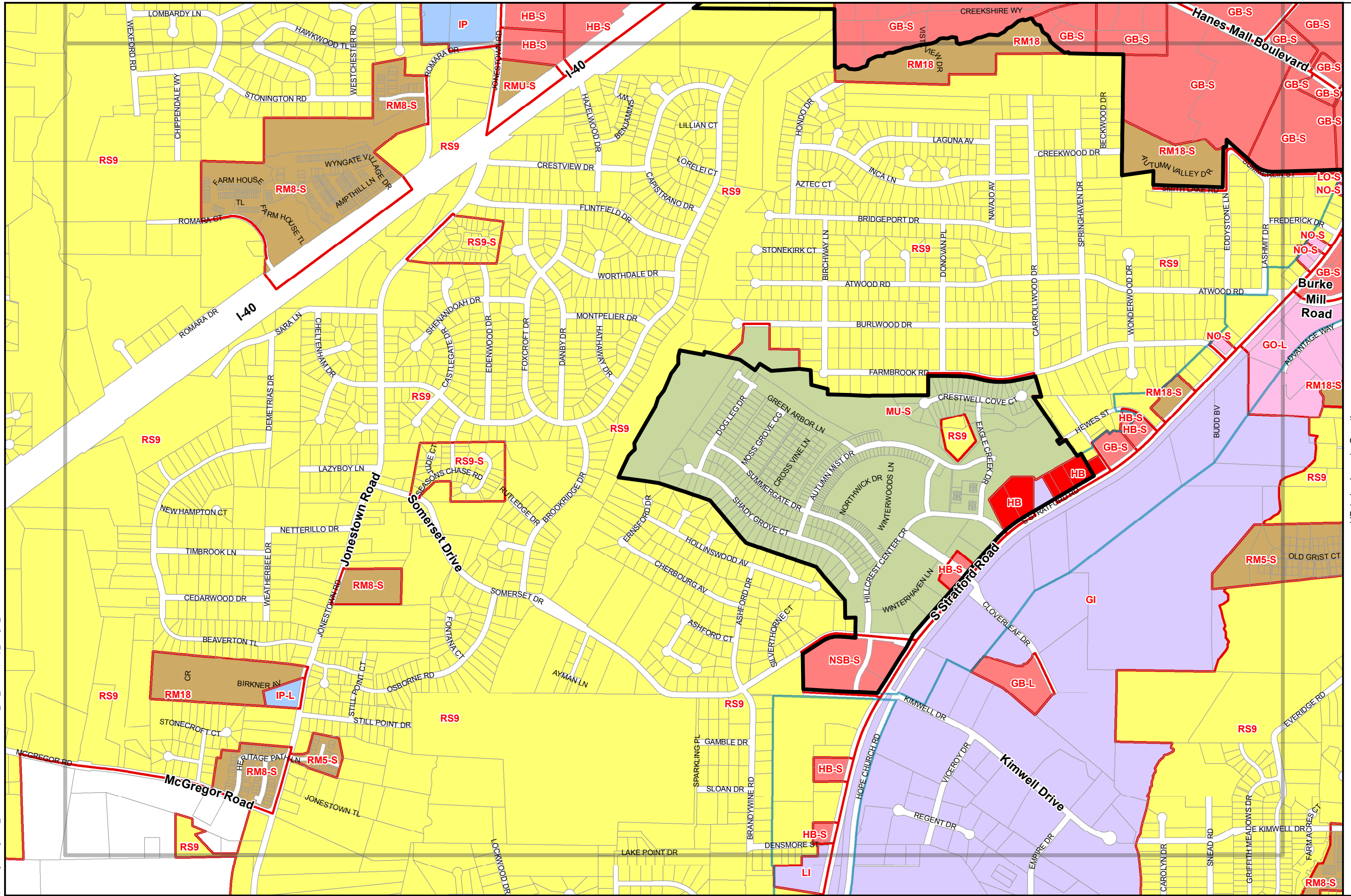
**HB/GO and Surrounding Zoning**

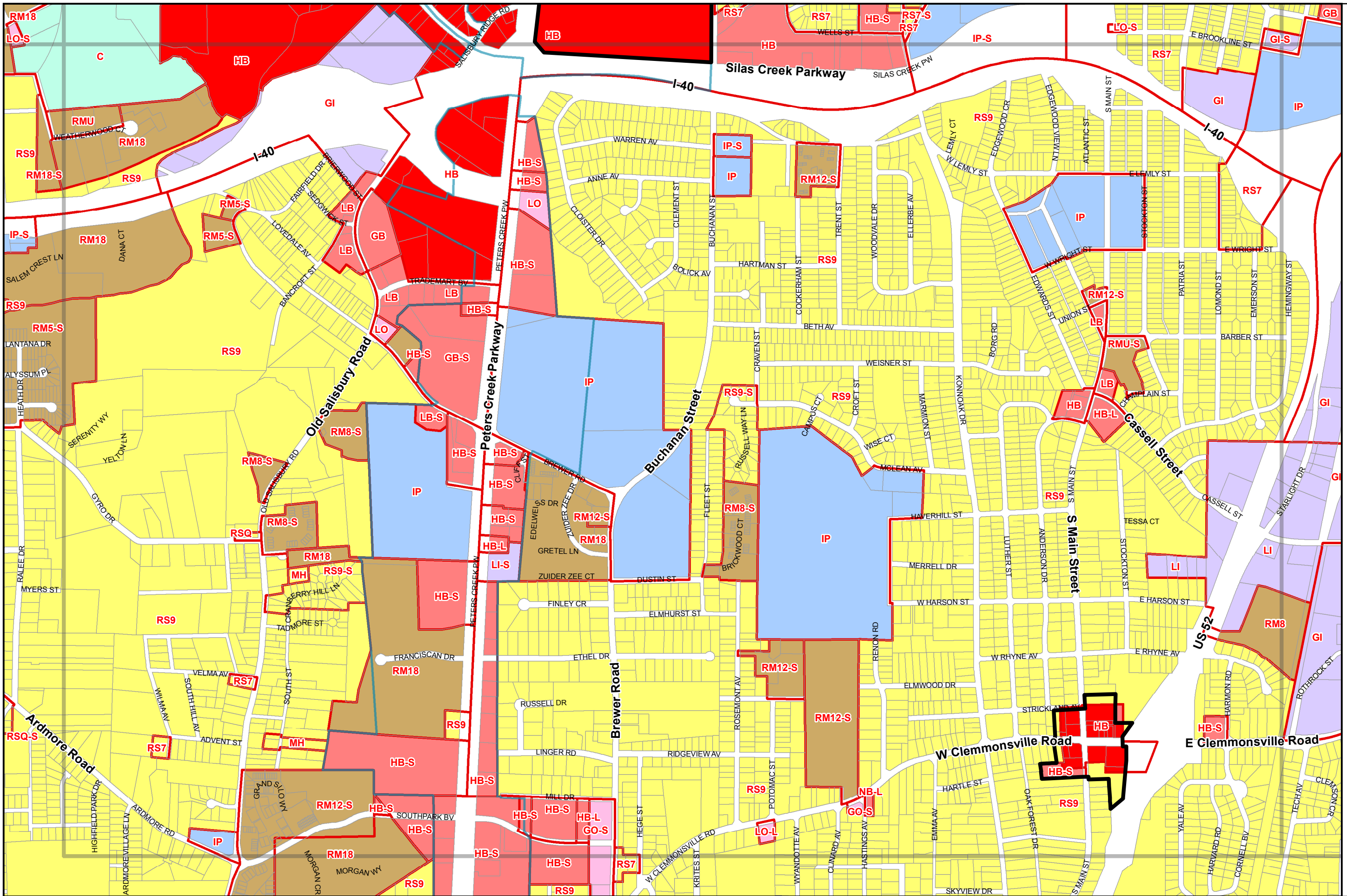
planning\zoning\UDO\_Amendments\UDO283\Dissoved\_HB\_GO\GridMap\_Ledger\_20180816.mxd



Growth Corridor  
 Activity Center

HB (min. 1 ac., in Growth Corridors or Activity Centers)  
 GO (any size)





**Map 22**

0 440 880 Feet

Growth Corridor  
 Activity Center

HB (min. 1 ac., in Growth Corridors or Activity Centers)  
 GO (any size)

**HB/GO and Surrounding Zoning**

