

# Winston-Salem Revitalizing Commercial Areas (RCAs)

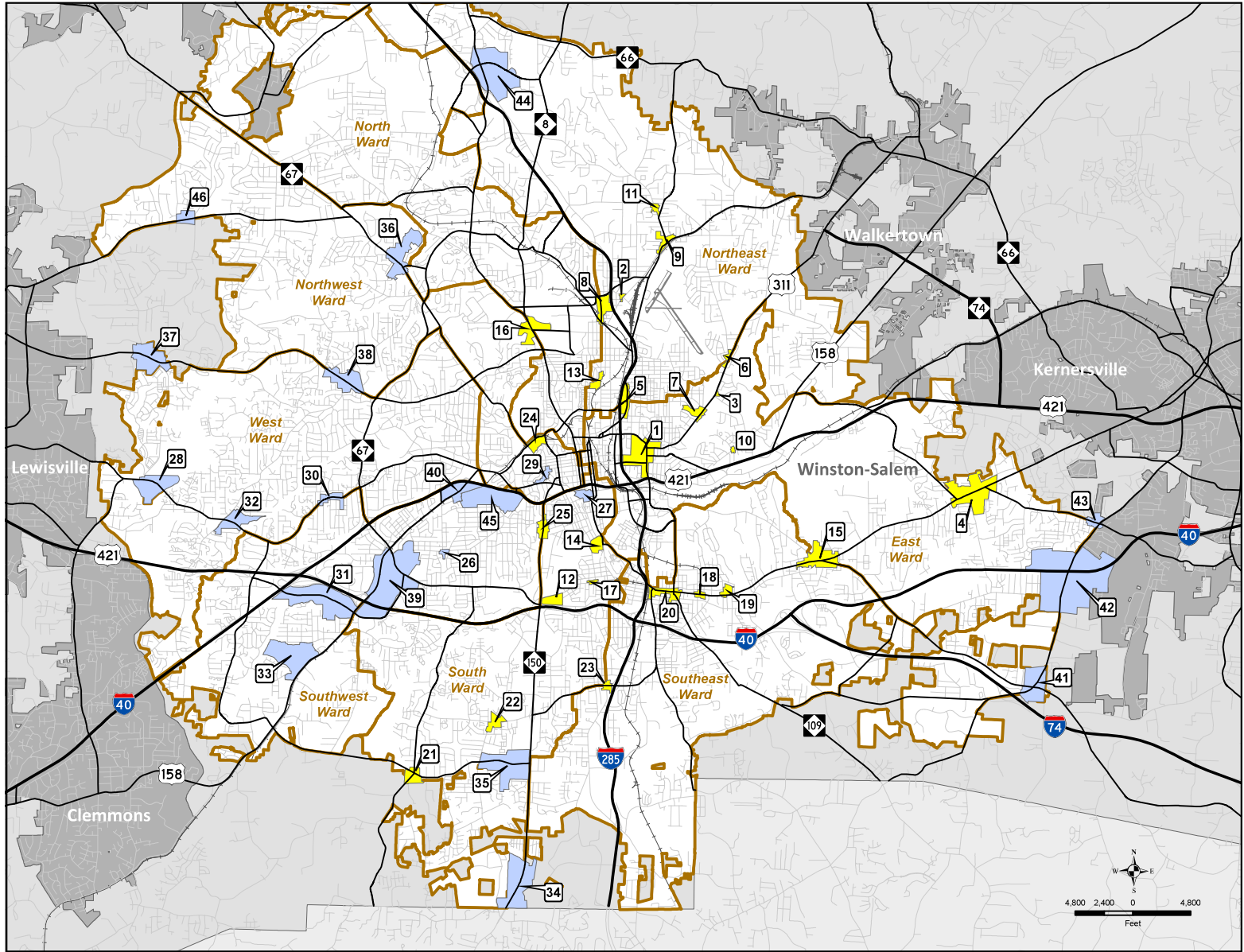
**Recommended for Eligibility**

1. East Winston
2. Glenn/Ogburn
3. Jetway
4. Kernersville Rd./Northern Beltway
5. Liberty St.
6. New Walkertown/Carver School
7. New Walkertown/Fourteenth St.
8. Northside
9. Ogburn Station
10. Old Greensboro/Barbara Jane
11. Old Rural Hall/Baux Mountain
12. Parkway
13. Patterson/Glenn
14. Southeast Gateway
15. Southeast Plaza
16. University/Deacon Blvd.
17. Washington Park
18. Waughtown/Peachtree
19. Waughtown/Pleasant
20. Waughtown/Thomasville
21. West Clemmons/Deacon Rd./Ebert Rd.
22. West Clemmons Rd./Old Salisbury Rd.
23. West Clemmons Rd./South Main St.
24. West End
25. West Salem

**Not Recommended for Eligibility**

26. Ardmore Village
27. Brookstown/Marshall
28. Country Club Rd./Meadowlark Dr.
29. Fourth/Burke
30. Gordon Manor
31. Hanes Mall Blvd.
32. Harper Hill Commons
33. Hillcrest
34. Oliver's Crossing
35. Peters Creek
36. Reynolda Rd./Fairlawn Dr.
37. Robinhood Village
38. Sherwood Forest
39. South Stratford Rd.
40. Thruway
41. Union Cross Rd./High Point Rd.
42. Union Cross Rd./I-40
43. Union Cross Rd./Sedge Garden
44. University/Hanes Mill
45. Wake Forest Baptist Medical Center
46. Yadkinville Rd./Transou Rd.

**Ward Boundary**



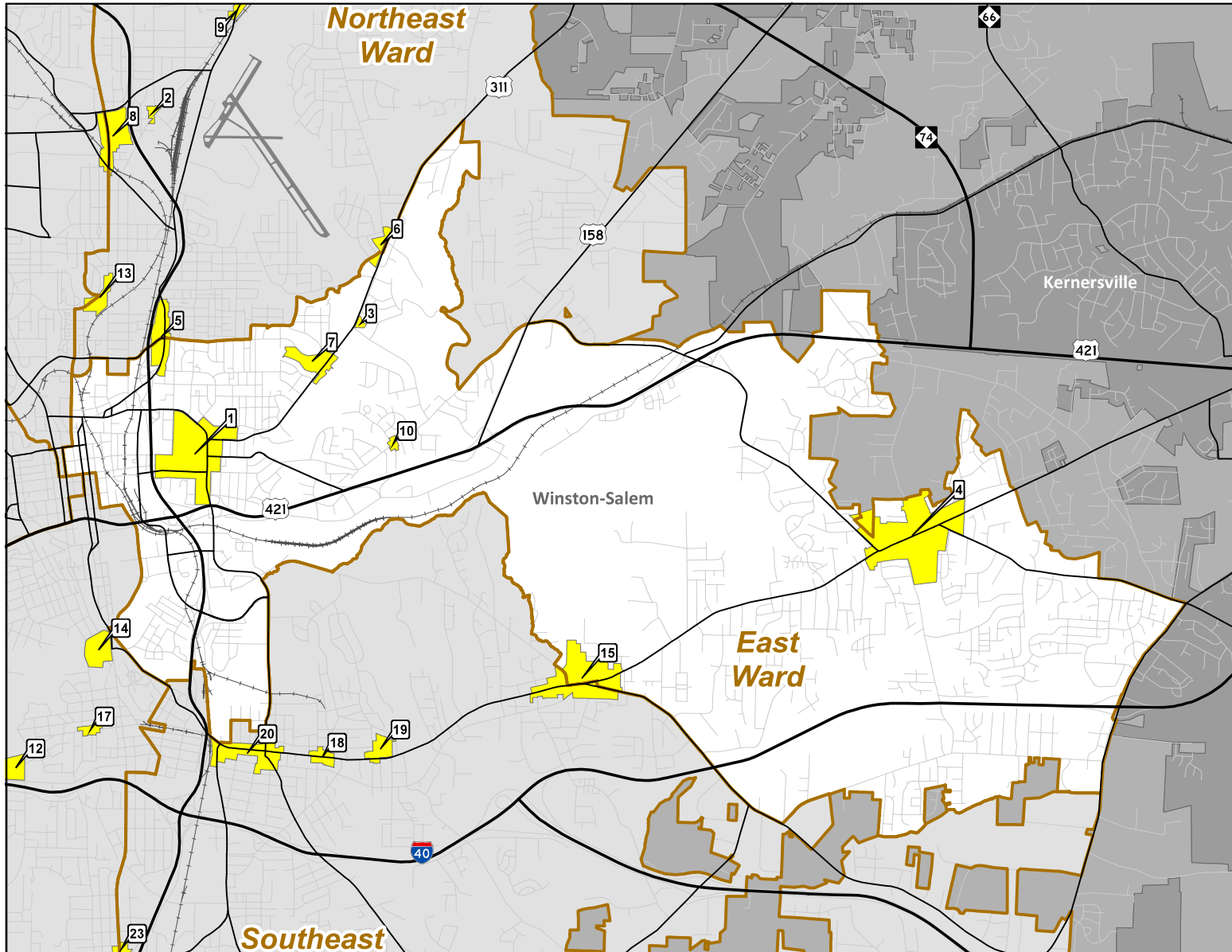
Plotted: 2/4/2022 GIS Section, Planning & Development Services Dept.

## Winston-Salem Revitalizing Commercial Areas (RCAs) East Ward

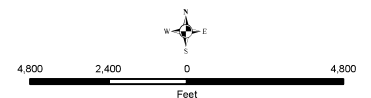
Recommended for Eligibility

1. East Winston
2. Glenn/Ogburn
3. Jetway
4. Kernersville Rd./Northern Beltway
5. Liberty St.
6. New Walkertown/Carver School
7. New Walkertown/Fourteenth St.
8. Northside
9. Ogburn Station
10. Old Greensboro/Barbara Jane
11. Old Rural Hall/Baux Mountain
12. Parkway
13. Patterson/Glenn
14. Southeast Gateway
15. Southeast Plaza
16. University/Deacon Blvd.
17. Washington Park
18. Waughtown/Peachtree
19. Waughtown/Pleasant
20. Waughtown/Thomasville
21. West Clemmons Rd./Ebert Rd.
22. West Clemmons Rd./Old Salisbury Rd.
23. West Clemmons Rd./South Main St.
24. West End
25. West Salem

Ward Boundary



Plotted: 2/4/2022 GIS Section, Planning & Development Services Dept.

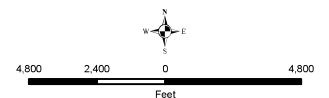
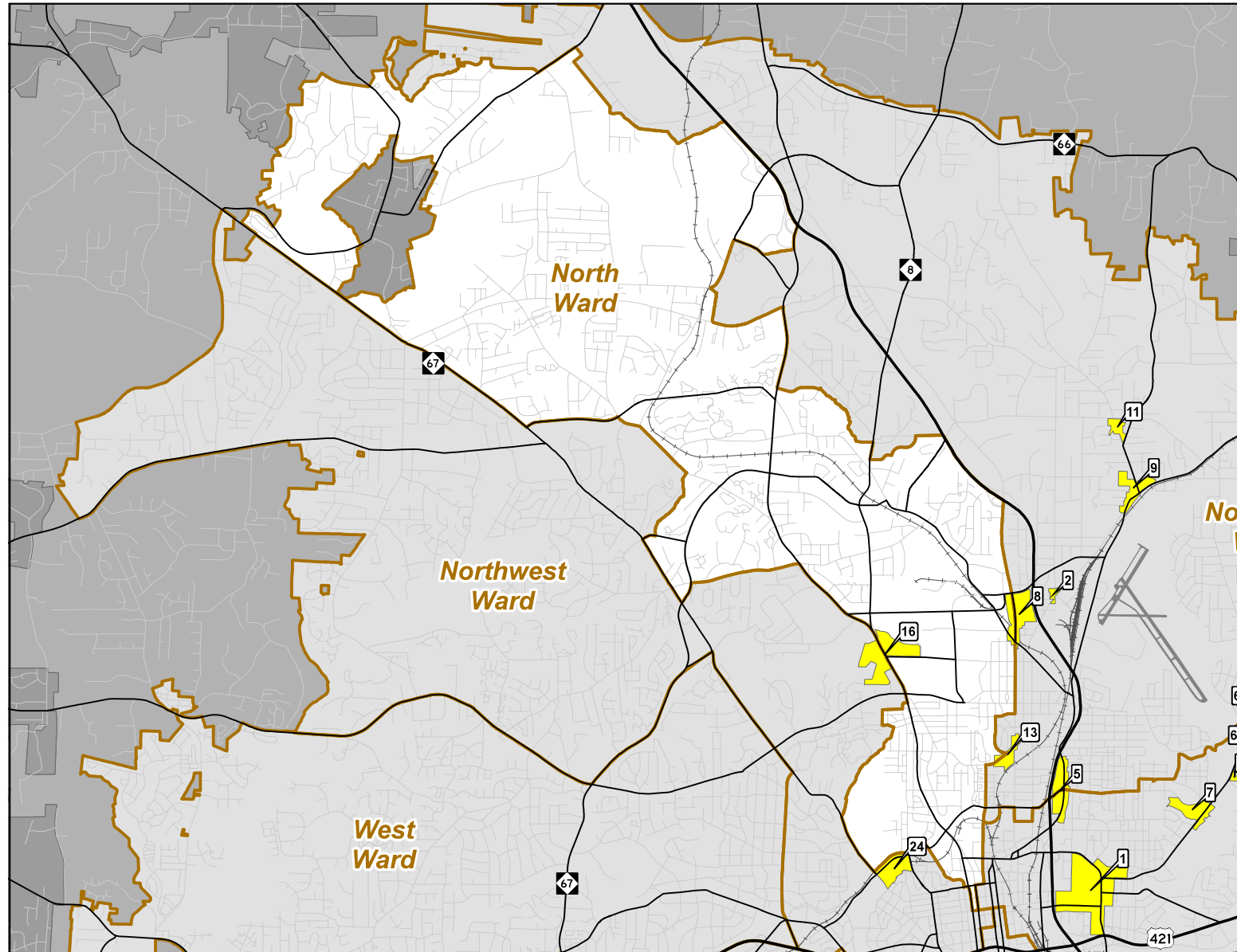


## Winston-Salem Revitalizing Commercial Areas (RCAs) North Ward

**Recommended for Eligibility**

1. East Winston
2. Glenn/Ogburn
3. Jetway
4. Kernersville Rd./Northern Beltway
5. Liberty St.
6. New Walkertown/Carver School
7. New Walkertown/Fourteenth St.
- 8. Northside**
9. Ogburn Station
10. Old Greensboro/Barbara Jane
11. Old Rural Hall/Baux Mountain
12. Parkway
- 13. Patterson/Glenn**
14. Southeast Gateway
15. Southeast Plaza
- 16. University/Deacon Blvd.**
17. Washington Park
18. Waughtown/Peachtree
19. Waughtown/Pleasant
20. Waughtown/Thomasville
21. West Clemmons Rd./Ebert Rd.
22. West Clemmons Rd./Old Salisbury Rd.
23. West Clemmons Rd./South Main St.
24. West End
25. West Salem

**Ward Boundary**



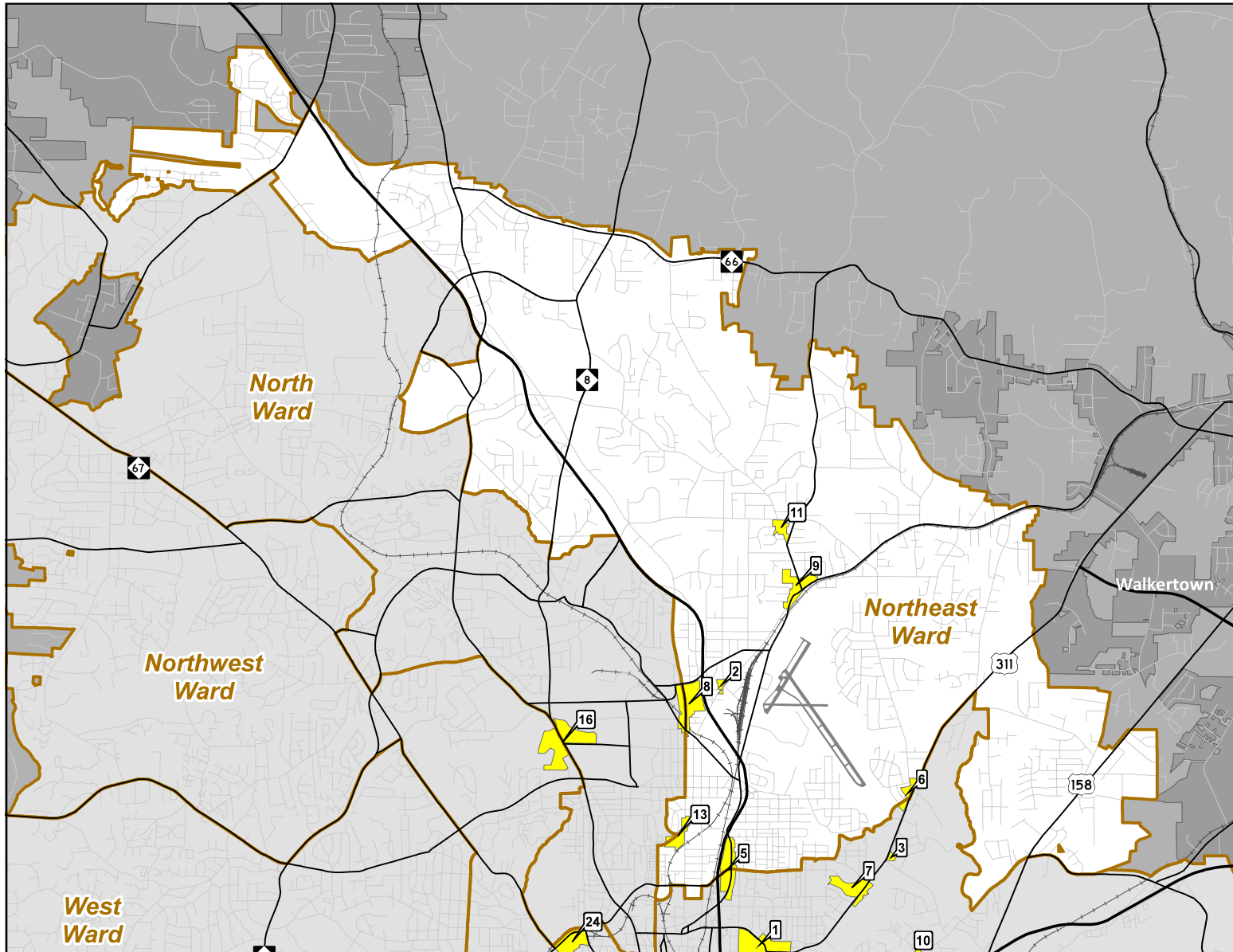
Plotted: 2/4/2022 GIS Section, Planning & Development Services Dept.

## Winston-Salem Revitalizing Commercial Areas (RCAs) Northeast Ward

**Recommended for Eligibility**

1. East Winston
2. Glenn/Ogburn
3. Jetway
4. Kernersville Rd./Northern Beltway
5. Liberty St.
6. New Walkertown/Carver School
7. New Walkertown/Fourteenth St.
8. Northside
9. Ogburn Station
10. Old Greensboro/Barbara Jane
11. Old Rural Hall/Baux Mountain
12. Parkway
13. Patterson/Glenn
14. Southeast Gateway
15. Southeast Plaza
16. University/Deacon Blvd.
17. Washington Park
18. Waughtown/Peachtree
19. Waughtown/Pleasant
20. Waughtown/Thomasville
21. West Clemmonsville Rd./Ebert Rd.
22. West Clemmonsville Rd./Old Salisbury Rd.
23. West Clemmonsville Rd./South Main St.
24. West End
25. West Salem

**Ward Boundary**



Plotted: 2/4/2022 GIS Section, Planning & Development Services Dept.

I:\planning\areas\plans\RCA\RCA\_Updates\_2022\NortheastWard\_ledger.mxd

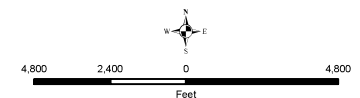
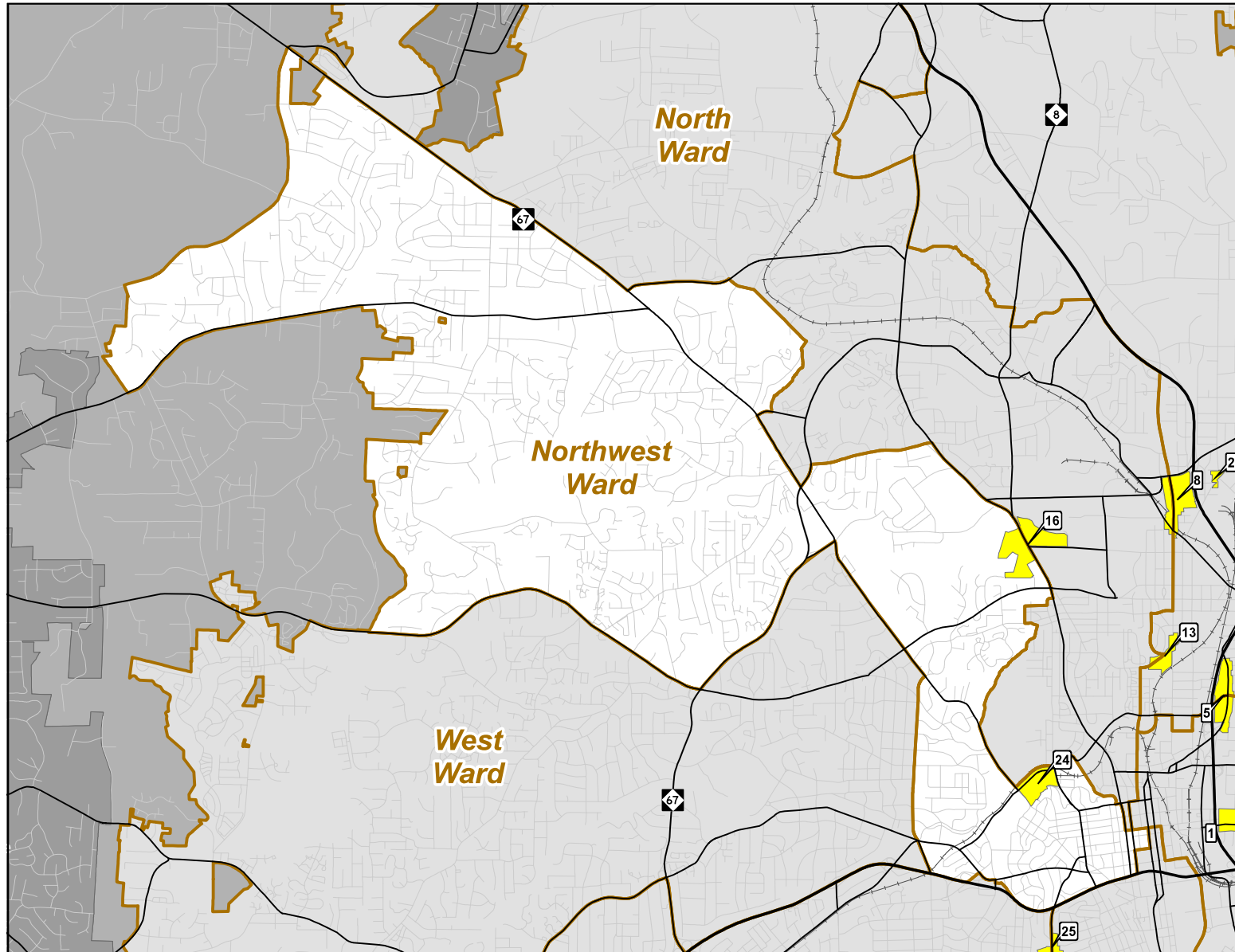
## Winston-Salem Revitalizing Commercial Areas (RCAs) Northwest Ward

### 

 Recommended for Eligibility

1. East Winston
2. Glenn/Ogburn
3. Jetway
4. Kernersville Rd./Northern Beltway
5. Liberty St.
6. New Walkertown/Carver School
7. New Walkertown/Fourteenth St.
8. Northside
9. Ogburn Station
10. Old Greensboro/Barbara Jane
11. Old Rural Hall/Baux Mountain
12. Parkway
13. Patterson/Glenn
14. Southeast Gateway
15. Southeast Plaza
- 16. University/Deacon Blvd.**
17. Washington Park
18. Waughtown/Peachtree
19. Waughtown/Pleasant
20. Waughtown/Thomasville
21. West Clemmons Rd./Ebert Rd.
22. West Clemmons Rd./Old Salisbury Rd.
23. West Clemmons Rd./South Main St.
- 24. West End**
25. West Salem

Ward Boundary




Plotted: 2/4/2022 GIS Section, Planning & Development Services Dept.

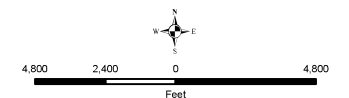
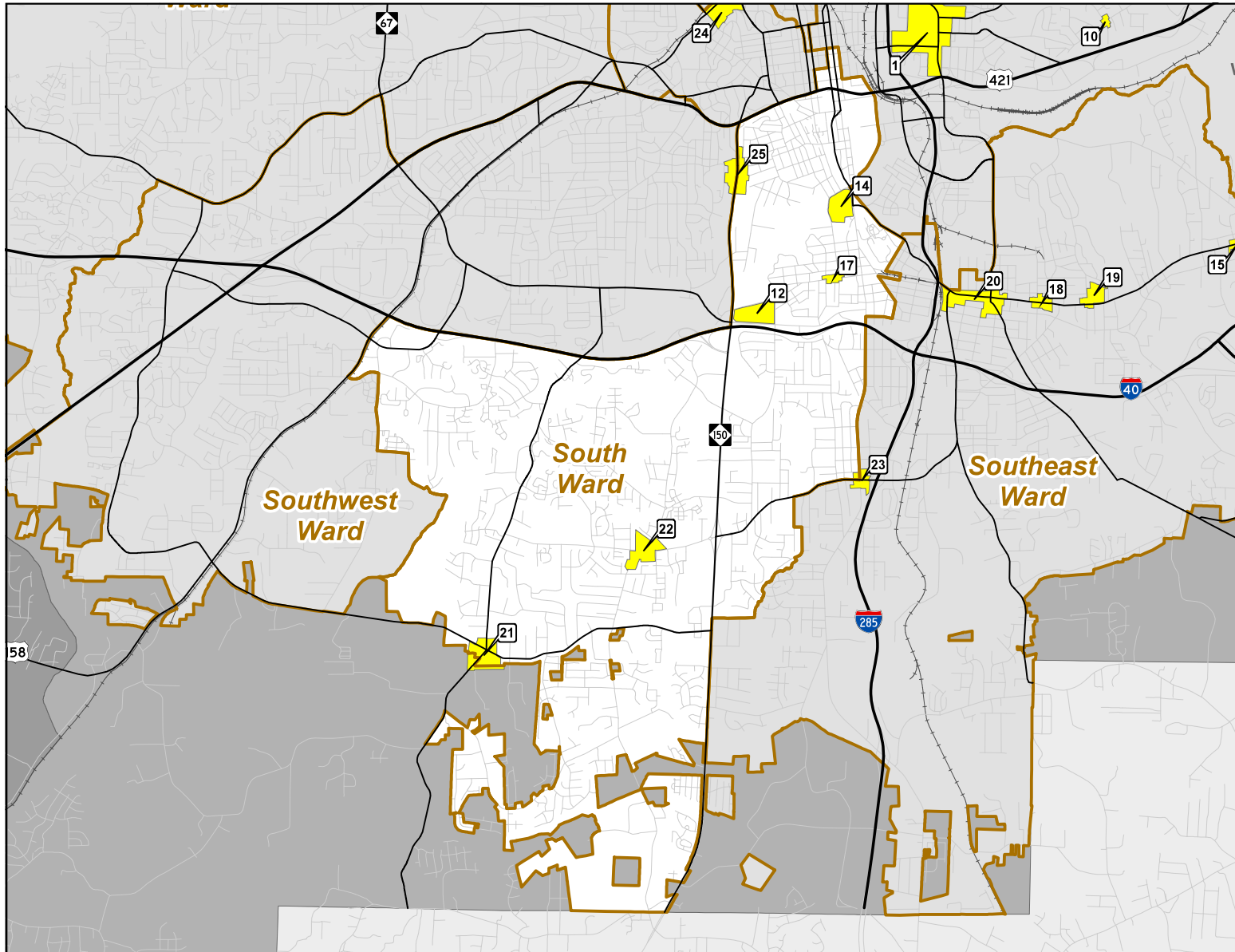
I:\planning\_areas\plans\RCA\RCA\_Updates\_2022\NorthwestWard\_Judge.mxd

## Winston-Salem Revitalizing Commercial Areas (RCAs) South Ward

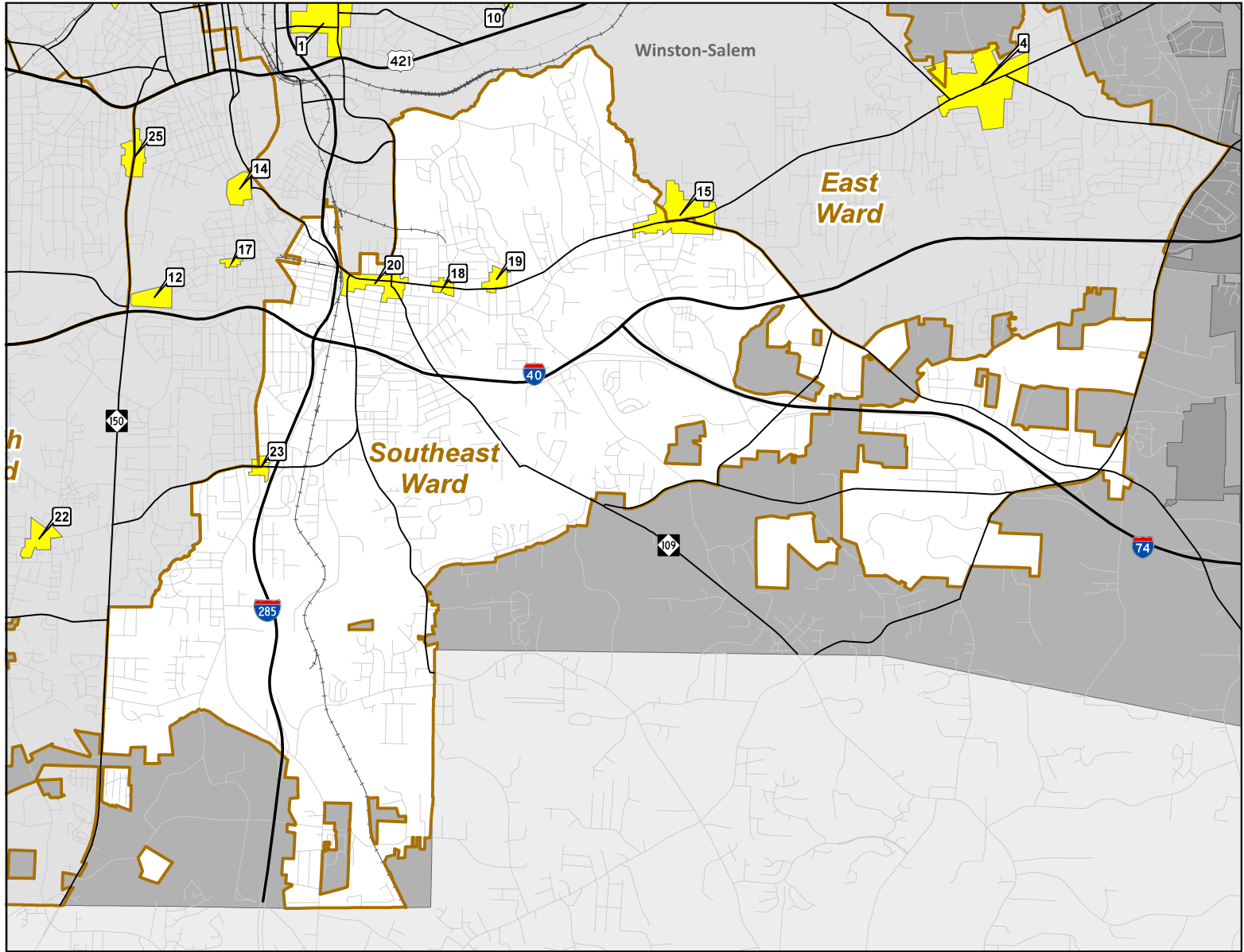
### Recommended for Eligibility

1. East Winston
2. Glenn/Ogburn
3. Jetway
4. Kernersville Rd./Northern Beltway
5. Liberty St.
6. New Walkertown/Carver School
7. New Walkertown/Fourteenth St.
8. Northside
9. Ogburn Station
10. Old Greensboro/Barbara Jane
11. Old Rural Hall/Baux Mountain
12. Parkway
13. Patterson/Glenn
14. Southeast Gateway
15. Southeast Plaza
16. University/Deacon Blvd.
17. Washington Park
18. Waightown/Peachtree
19. Waightown/Pleasant
20. Waightown/Thomasville
21. West Clemmons Rd./Ebert Rd.
22. West Clemmons Rd./Old Salisbury Rd.
23. West Clemmons Rd./South Main St.
24. West End
25. West Salem

 Ward Boundary



Plotted: 2/4/2022 GIS Section, Planning & Development Services Dept.

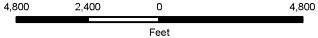


### Winston-Salem Revitalizing Commercial Areas (RCAs) Southeast Ward

Recommended for Eligibility

1. East Winston
2. Glenn/Ogburn
3. Jetway
4. Kernersville Rd./Northern Beltway
5. Liberty St.
6. New Walkertown/Carver School
7. New Walkertown/Fourteenth St.
8. Northside
9. Ogburn Station
10. Old Greensboro/Barbara Jane
11. Old Rural Hall/Baux Mountain
12. Parkway
13. Patterson/Glenn
14. Southeast Gateway
15. **Southeast Plaza**
16. University/Deacon Blvd.
17. Washington Park
18. **Waightown/Peachtree**
19. **Waightown/Pleasant**
20. **Waightown/Thomasville**
21. West Clemmons/Deacon Blvd.
22. West Clemmons Rd./Old Salisbury Rd.
23. **West Clemmons Rd./South Main St.**
24. West End
25. West Salem

Ward Boundary



Plotted: 2/4/2022 GIS Section, Planning & Development Services Dept.

## Winston-Salem Revitalizing Commercial Areas (RCAs) Southwest Ward

**Recommended for Eligibility**

1. East Winston
2. Glenn/Ogburn
3. Jetway
4. Kernersville Rd./Northern Beltway
5. Liberty St.
6. New Walkertown/Carver School
7. New Walkertown/Fourteenth St.
8. Northside
9. Ogburn Station
10. Old Greensboro/Barbara Jane
11. Old Rural Hall/Baux Mountain
12. Parkway
13. Patterson/Glenn
14. Southeast Gateway
15. Southeast Plaza
16. University/Deacon Blvd.
17. Washington Park
18. Waughtown/Peachtree
19. Waughtown/Pleasant
20. Waughtown/Thomasville
21. West Clemmons Rd./Ebert Rd.
22. West Clemmons Rd./Old Salisbury Rd.
23. West Clemmons Rd./South Main St.
24. West End
25. West Salem

**Ward Boundary**

Southwest  
Ward

South  
Ward

158


25

12

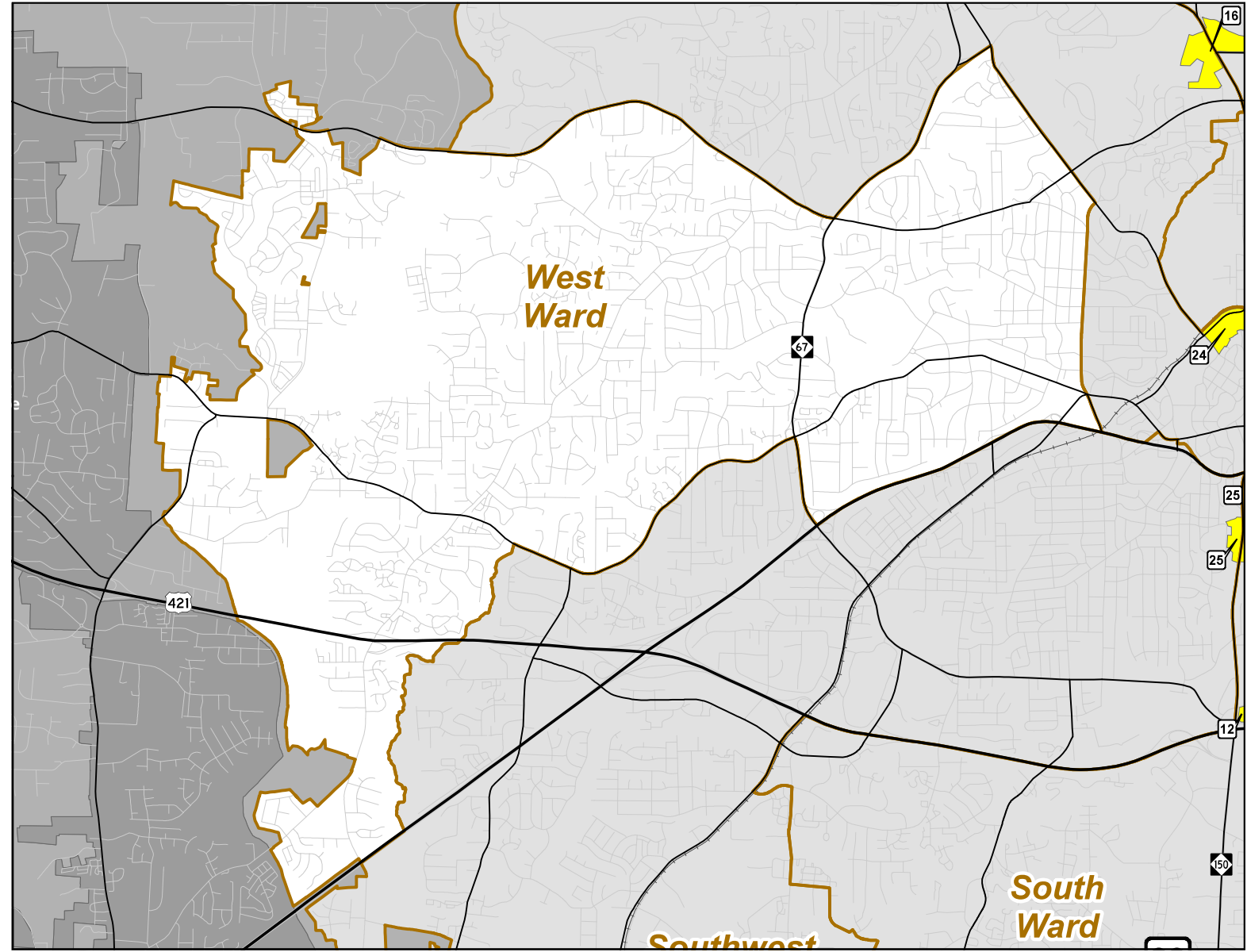
150

22

21





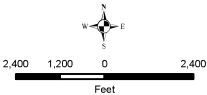


### Winston-Salem Revitalizing Commercial Areas (RCAs) West Ward

**Recommended for Eligibility**

1. East Winston
2. Glenn/Ogburn
3. Jetway
4. Kernersville Rd./Northern Beltway
5. Liberty St.
6. New Walkertown/Carver School
7. New Walkertown/Fourteenth St.
8. Northside
9. Ogburn Station
10. Old Greensboro/Barbara Jane
11. Old Rural Hall/Baux Mountain
12. Parkway
13. Patterson/Glenn
14. Southeast Gateway
15. Southeast Plaza
16. University/Deacon Blvd.
17. Washington Park
18. Waughtown/Peachtree
19. Waughtown/Pleasant
20. Waughtown/Thomasville
21. West Clemmons Rd./Ebert Rd.
22. West Clemmons Rd./Old Salisbury Rd.
23. West Clemmons Rd./South Main St.
24. West End
25. West Salem

**Ward Boundary**



Plotted: 2/4/2022 GIS Section, Planning & Development Services Dept.