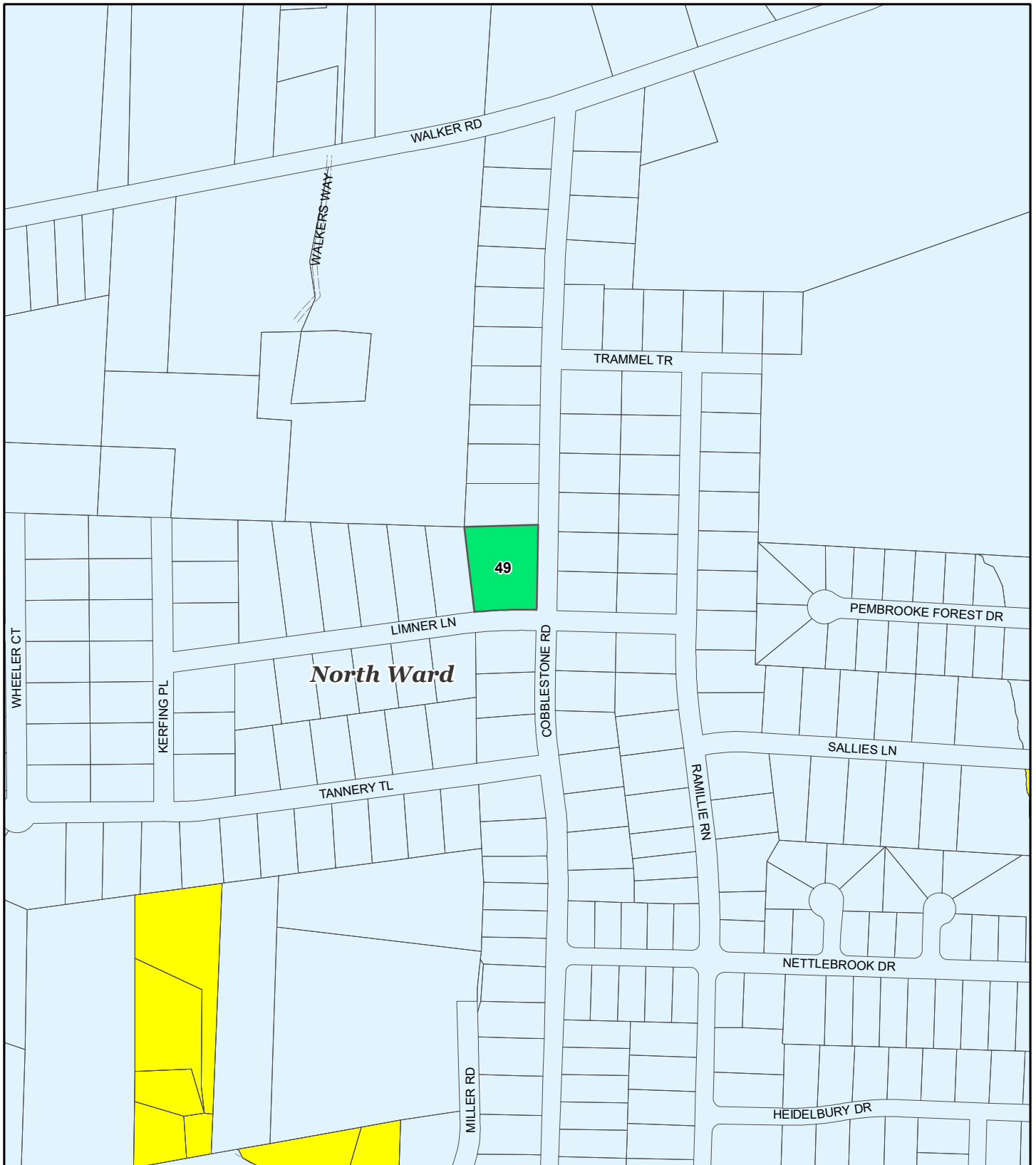


Affordable Housing Study - City-Owned Properties September 2020

Map Book Index

Page Number

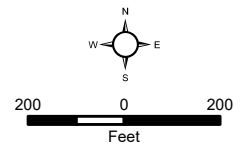


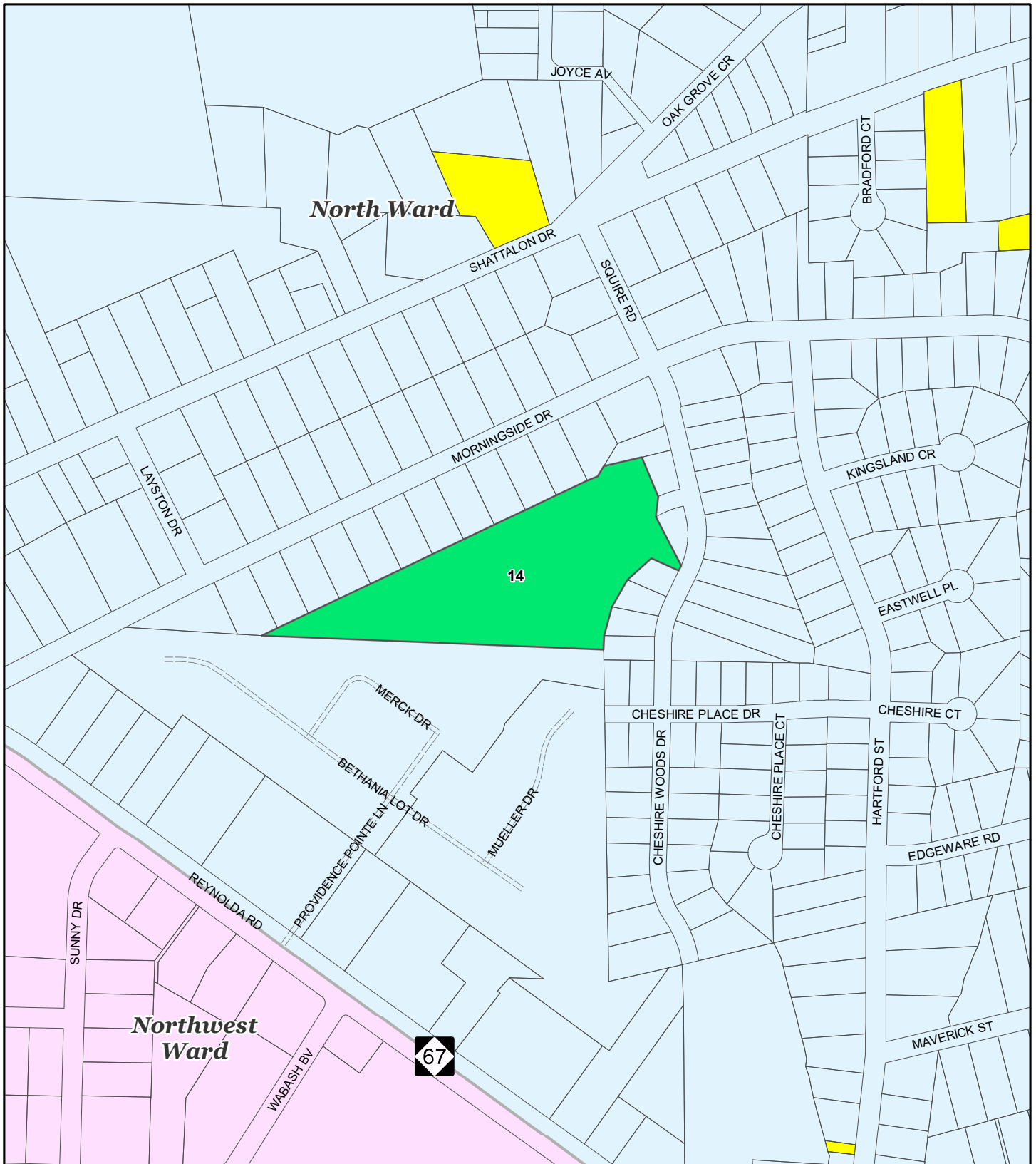
Affordable Housing Study - City-Owned Property

Map 1

Recommended Affordable Housing Sites

- Recommended Site (Priority 1)
- Recommended Site with Conditions (Priority 2)
- City-Owned Houses for Affordable Housing
- Heir Properties with Tax Delinquency
- Parcels with 5+ Years of Tax Delinquency



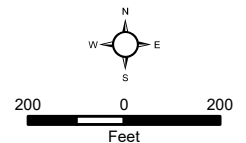


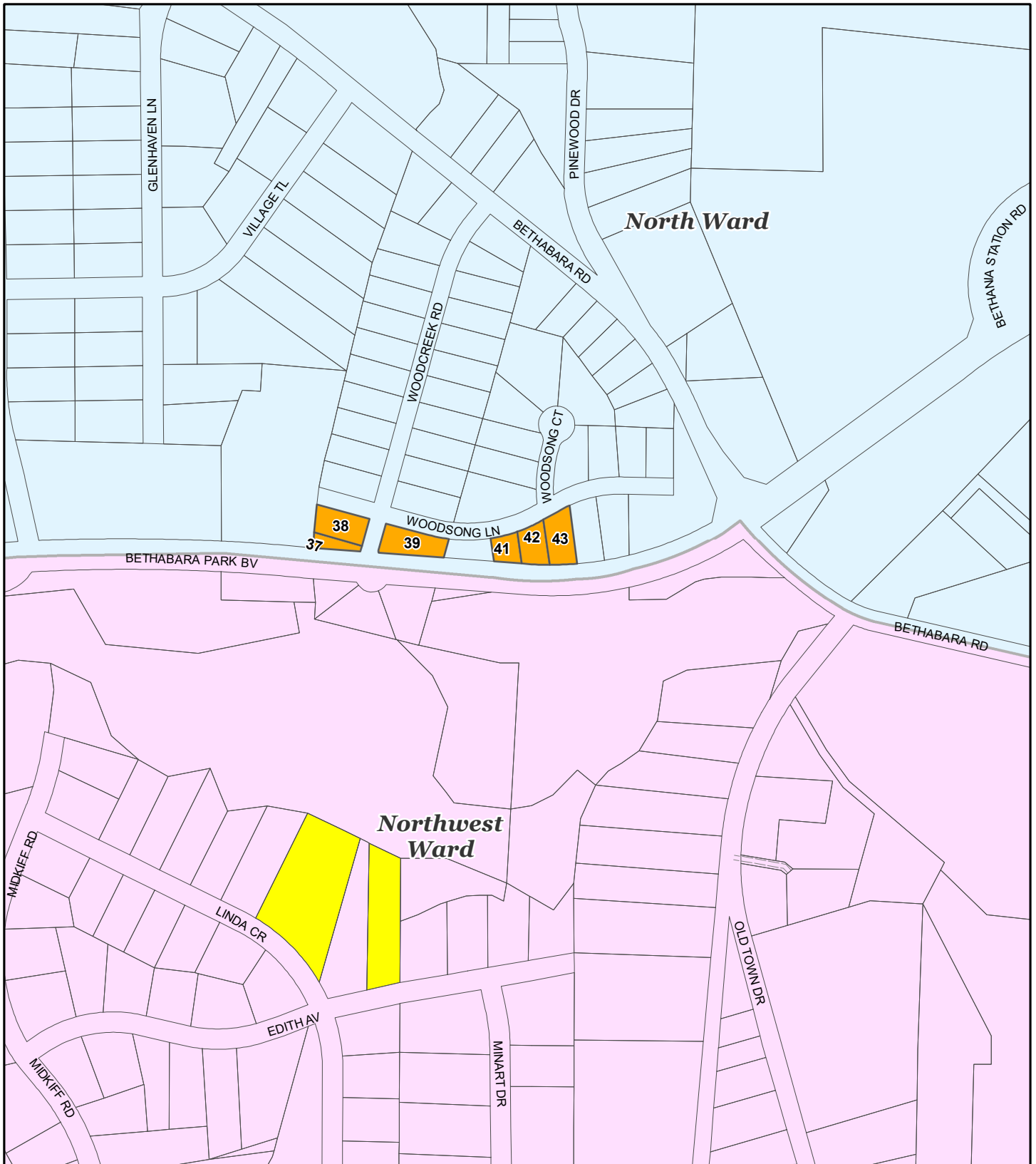
Affordable Housing Study - City-Owned Property

Map 2

Recommended Affordable Housing Sites

- Recommended Site (Priority 1)
- Recommended Site with Conditions (Priority 2)
- City-Owned Houses for Affordable Housing
- Heir Properties with Tax Delinquency
- Parcels with 5+ Years of Tax Delinquency



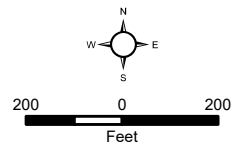


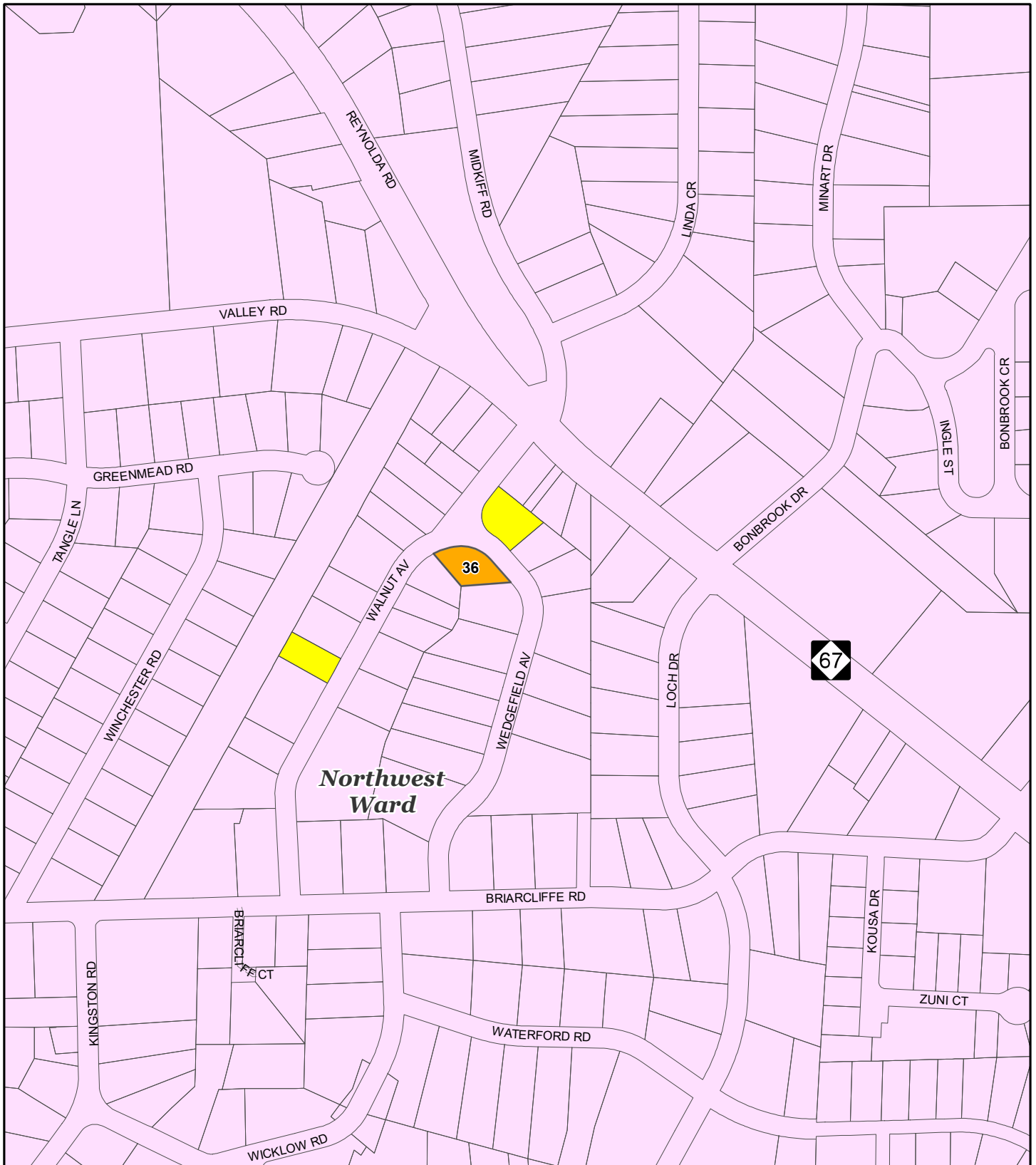
Affordable Housing Study - City-Owned Property

Map 3

Recommended Affordable Housing Sites

- Recommended Site (Priority 1)
- Recommended Site with Conditions (Priority 2)
- City-Owned Houses for Affordable Housing
- Heir Properties with Tax Delinquency
- Parcels with 5+ Years of Tax Delinquency



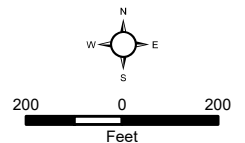


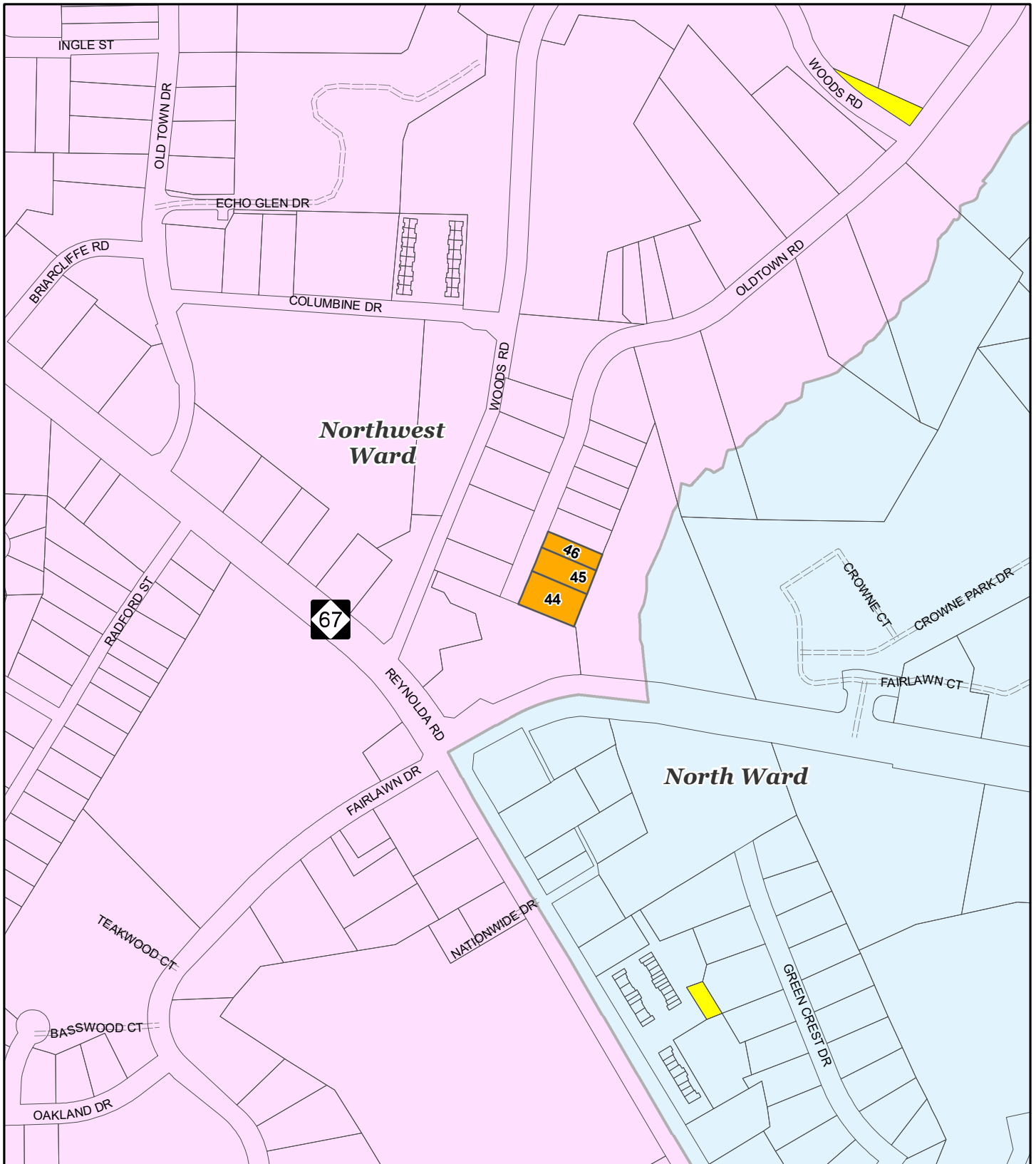
Affordable Housing Study - City-Owned Property

Map 4

Recommended Affordable Housing Sites

- Recommended Site (Priority 1)
- Recommended Site with Conditions (Priority 2)
- City-Owned Houses for Affordable Housing
- Heir Properties with Tax Delinquency
- Parcels with 5+ Years of Tax Delinquency



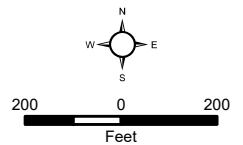


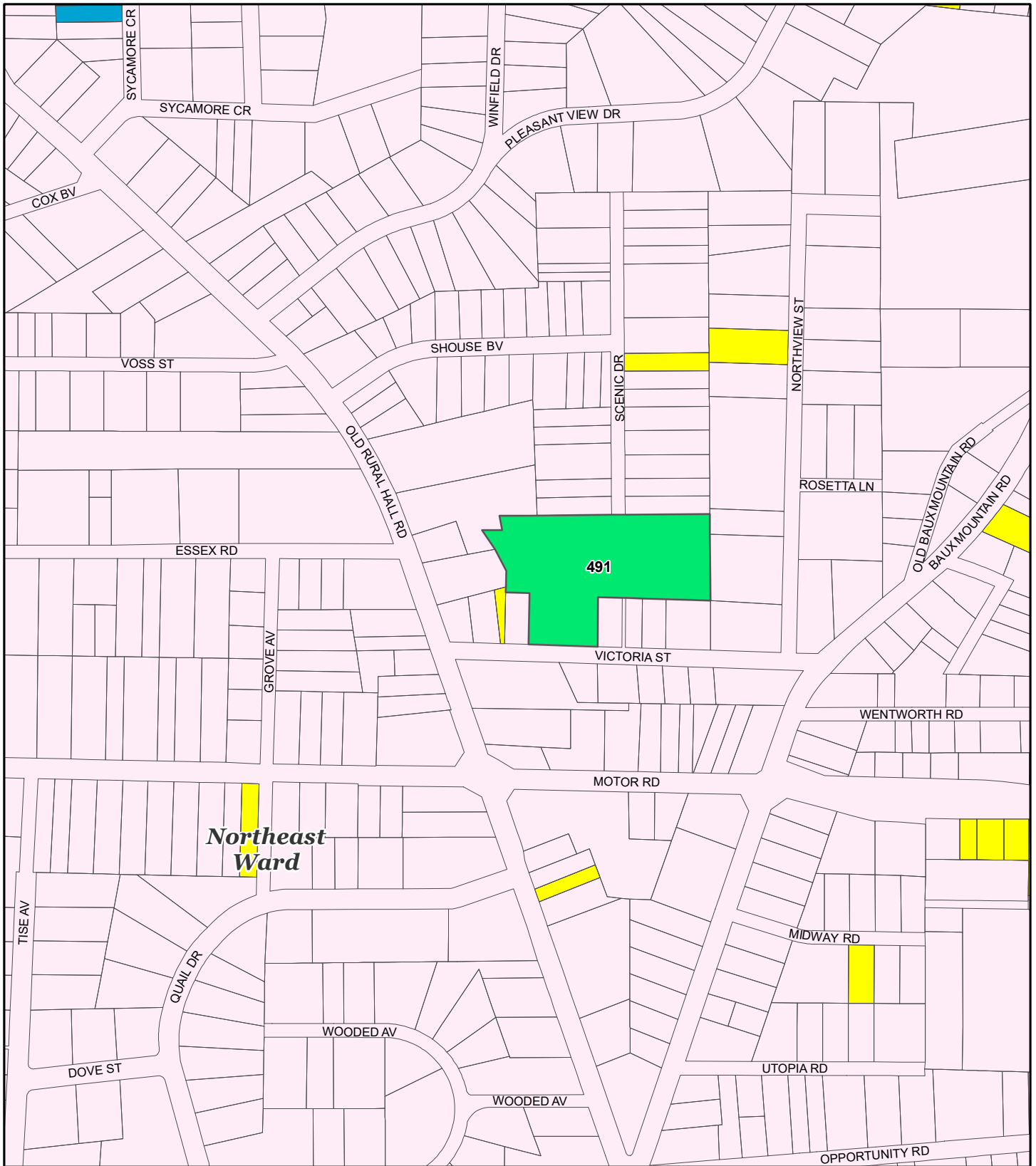
Affordable Housing Study - City-Owned Property

Map 5

Recommended Affordable Housing Sites

- | | | | |
|-------------------------------------------------------------------------------------|-----------------------------------------------|-------------------------------------------------------------------------------------|------------------------------------------|
|  | Recommended Site (Priority 1) |  | Heir Properties with Tax Delinquency |
|  | Recommended Site with Conditions (Priority 2) |  | Parcels with 5+ Years of Tax Delinquency |
|  | City-Owned Houses for Affordable Housing | | |





**Northeast
Ward**

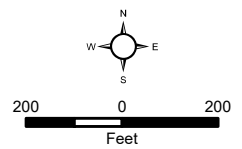
491

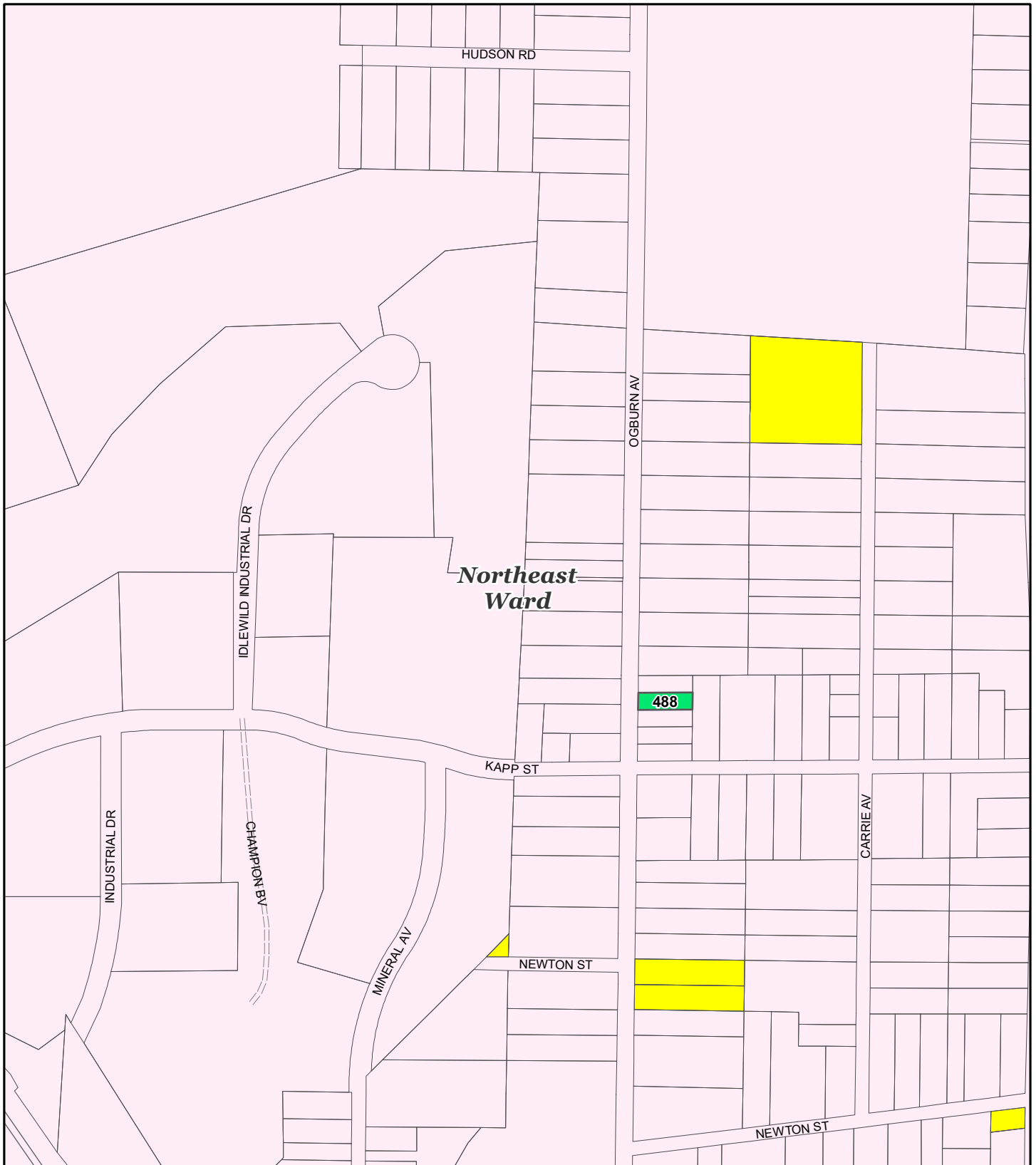
Affordable Housing Study - City-Owned Property

Map 6

Recommended Affordable Housing Sites

- Recommended Site (Priority 1)
- Heir Properties with Tax Delinquency
- Recommended Site with Conditions (Priority 2)
- Parcels with 5+ Years of Tax Delinquency
- City-Owned Houses for Affordable Housing



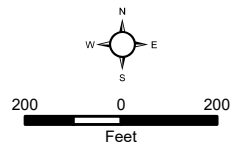


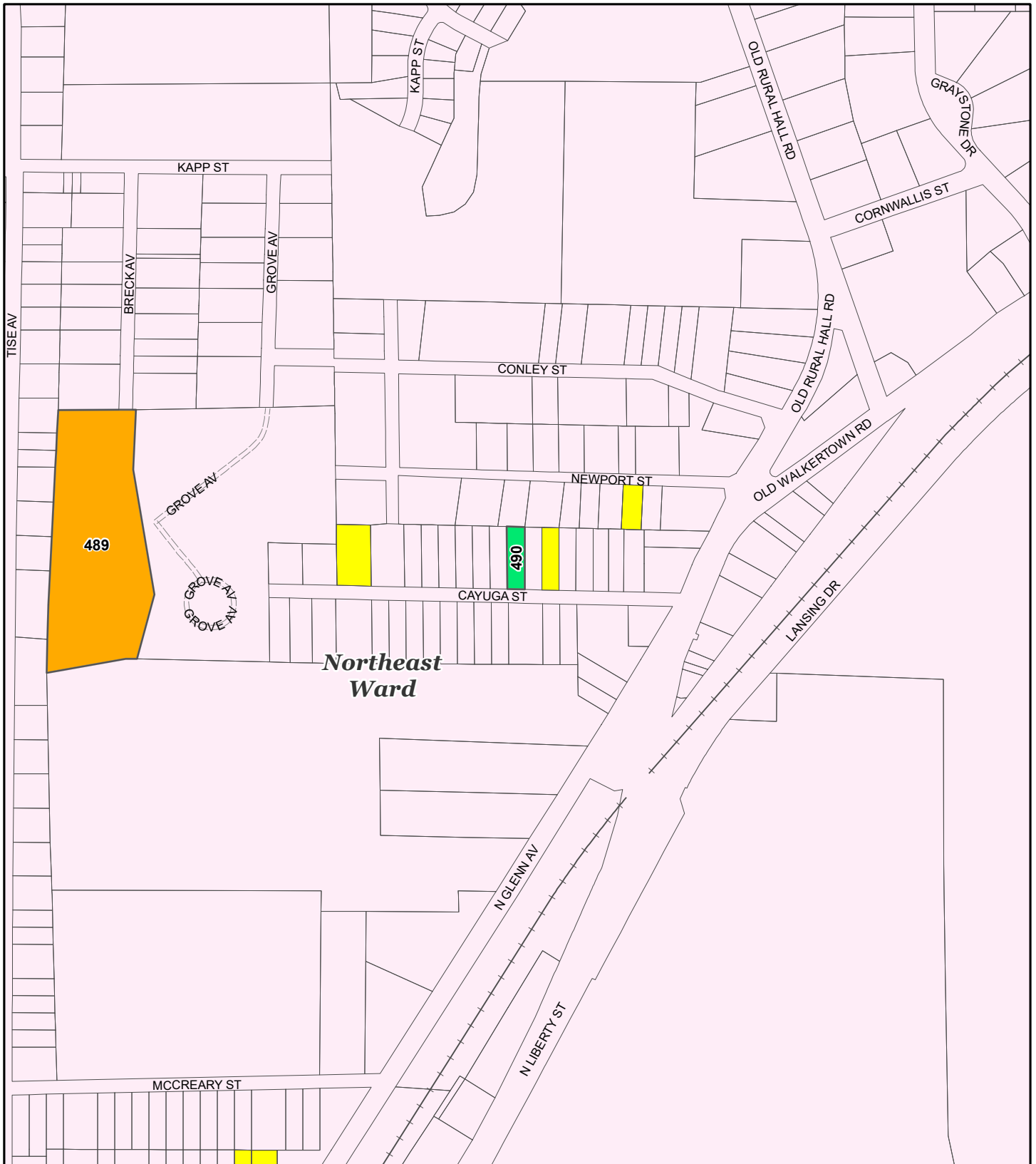
Affordable Housing Study - City-Owned Property

Map 7

Recommended Affordable Housing Sites

- Recommended Site (Priority 1)
- Recommended Site with Conditions (Priority 2)
- City-Owned Houses for Affordable Housing
- Heir Properties with Tax Delinquency
- Parcels with 5+ Years of Tax Delinquency





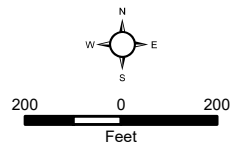
Northeast Ward

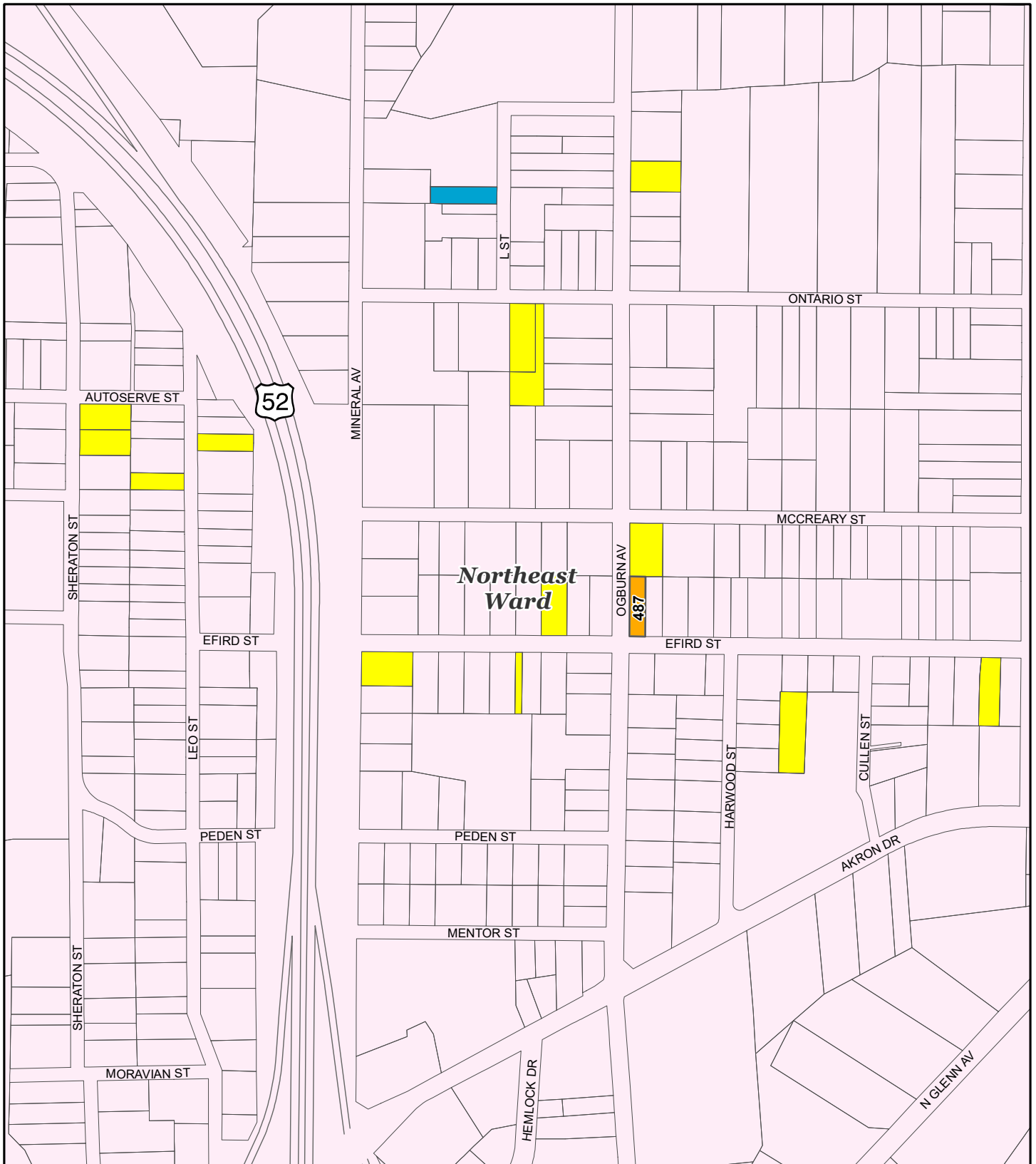
Affordable Housing Study - City-Owned Property

Map 8

Recommended Affordable Housing Sites

- Recommended Site (Priority 1)
- Recommended Site with Conditions (Priority 2)
- City-Owned Houses for Affordable Housing
- Heir Properties with Tax Delinquency
- Parcels with 5+ Years of Tax Delinquency



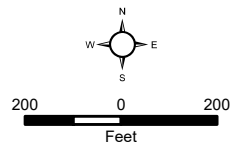


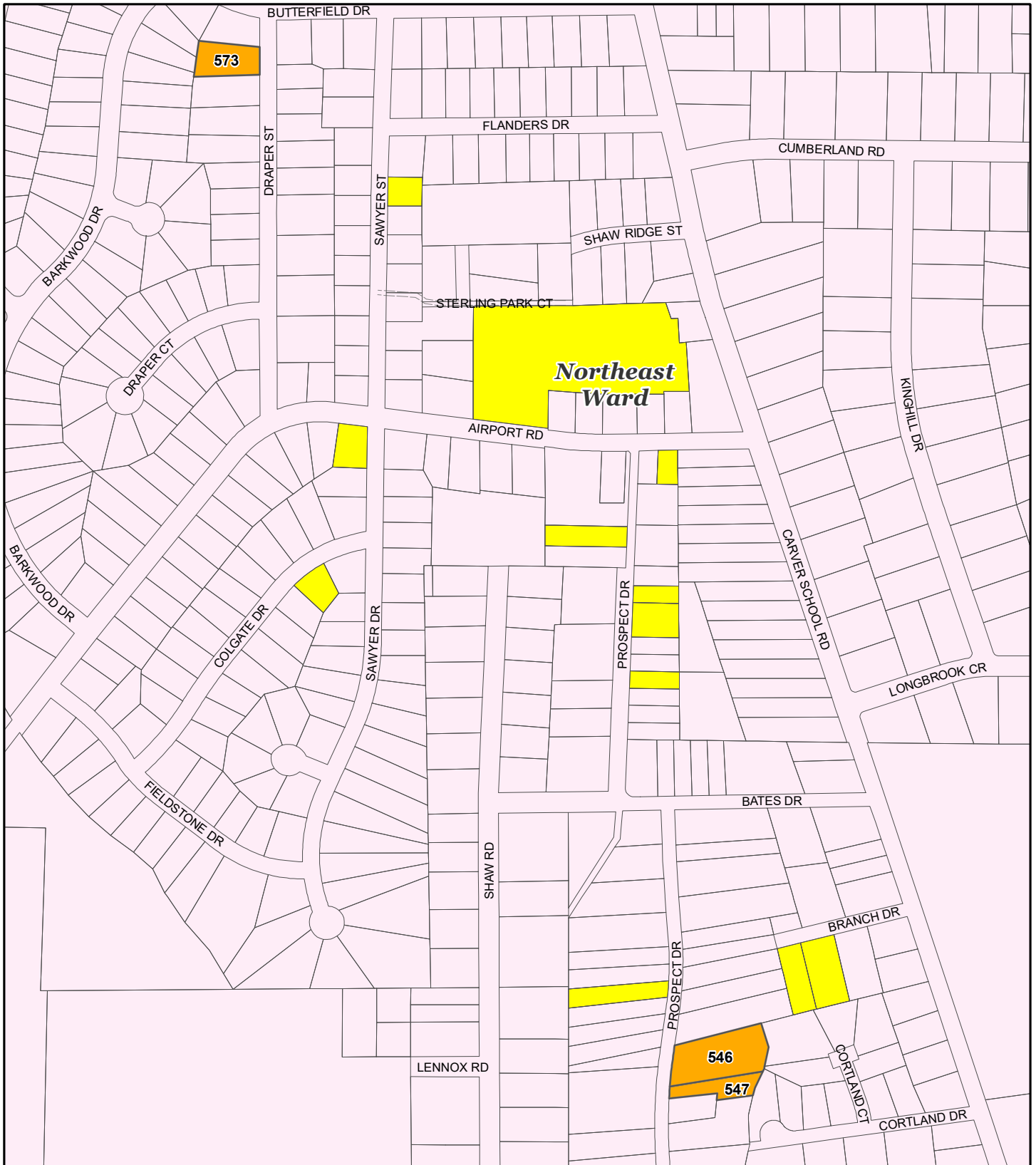
Affordable Housing Study - City-Owned Property

Map 9

Recommended Affordable Housing Sites

- Recommended Site (Priority 1)
- Recommended Site with Conditions (Priority 2)
- City-Owned Houses for Affordable Housing
- Heir Properties with Tax Delinquency
- Parcels with 5+ Years of Tax Delinquency



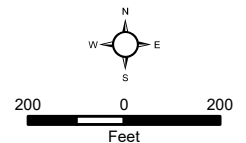


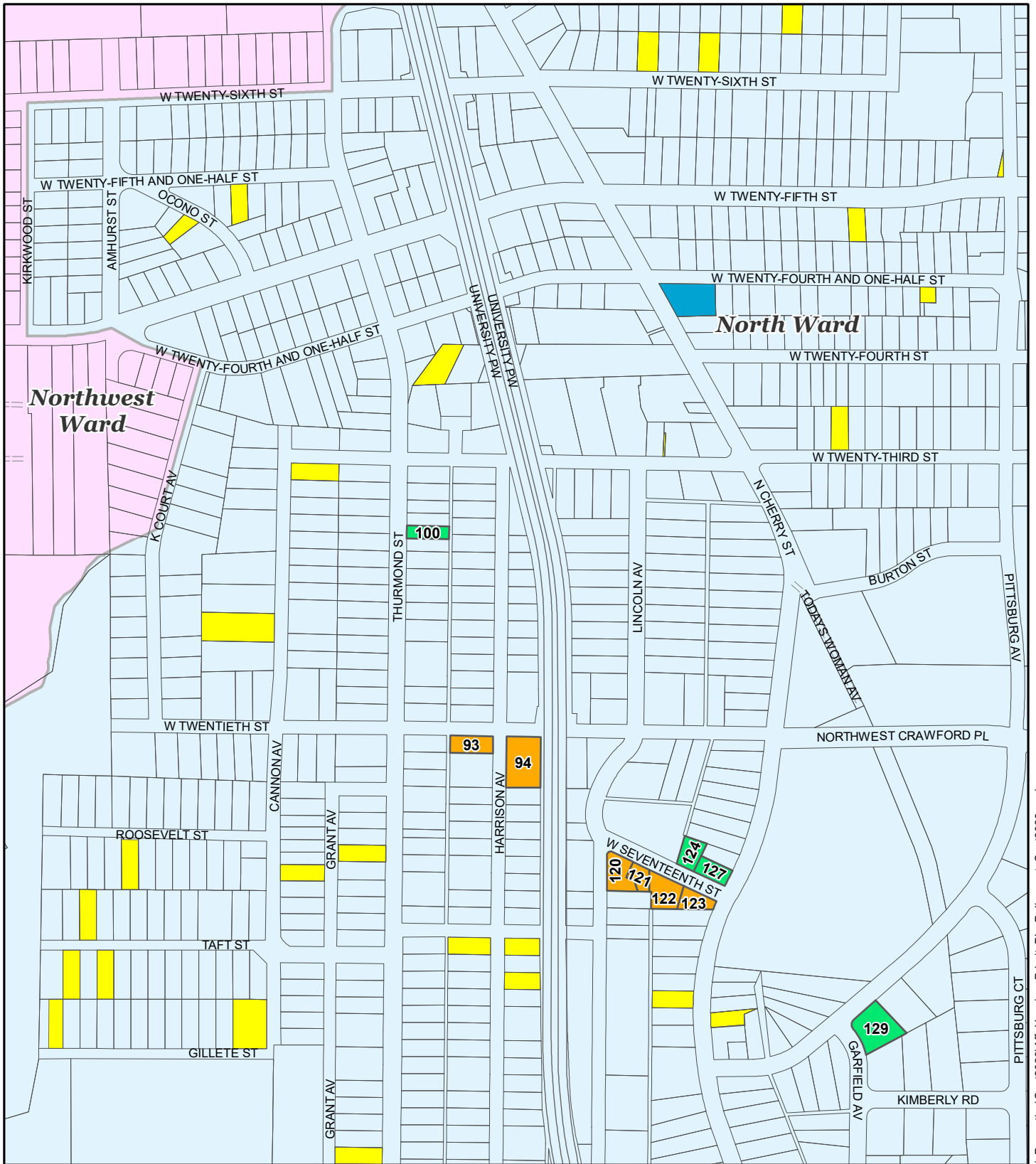
Affordable Housing Study - City-Owned Property

Map 10

Recommended Affordable Housing Sites

- Recommended Site (Priority 1)
- Recommended Site with Conditions (Priority 2)
- City-Owned Houses for Affordable Housing
- Heir Properties with Tax Delinquency
- Parcels with 5+ Years of Tax Delinquency



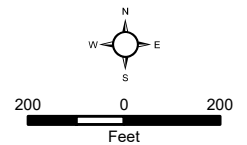


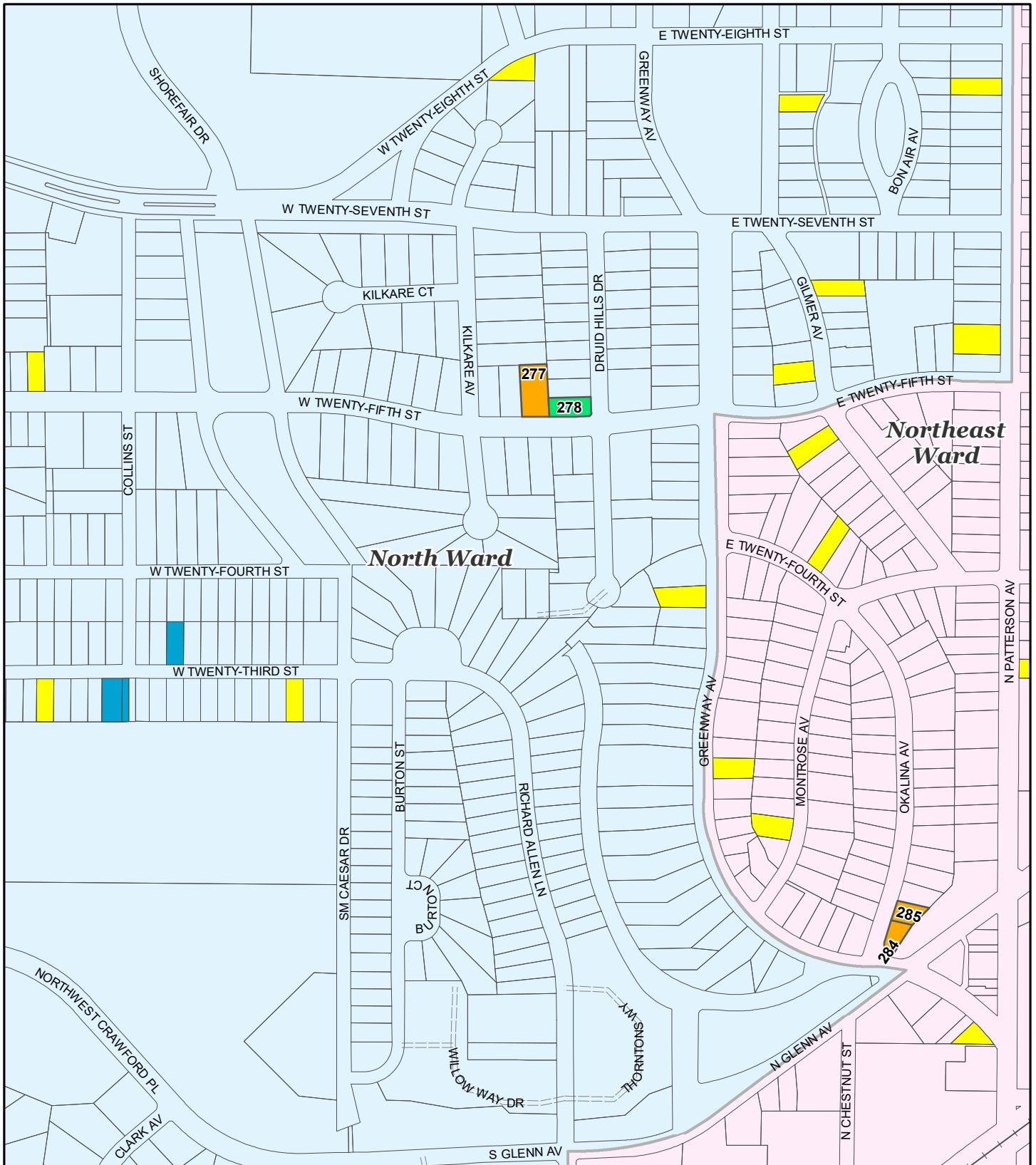
Affordable Housing Study - City-Owned Property

Map 11

Recommended Affordable Housing Sites

- | | |
|-----------------------------------------------|------------------------------------------|
| Recommended Site (Priority 1) | Heir Properties with Tax Delinquency |
| Recommended Site with Conditions (Priority 2) | Parcels with 5+ Years of Tax Delinquency |
| City-Owned Houses for Affordable Housing | |



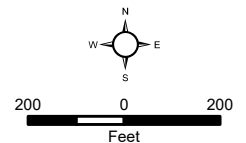


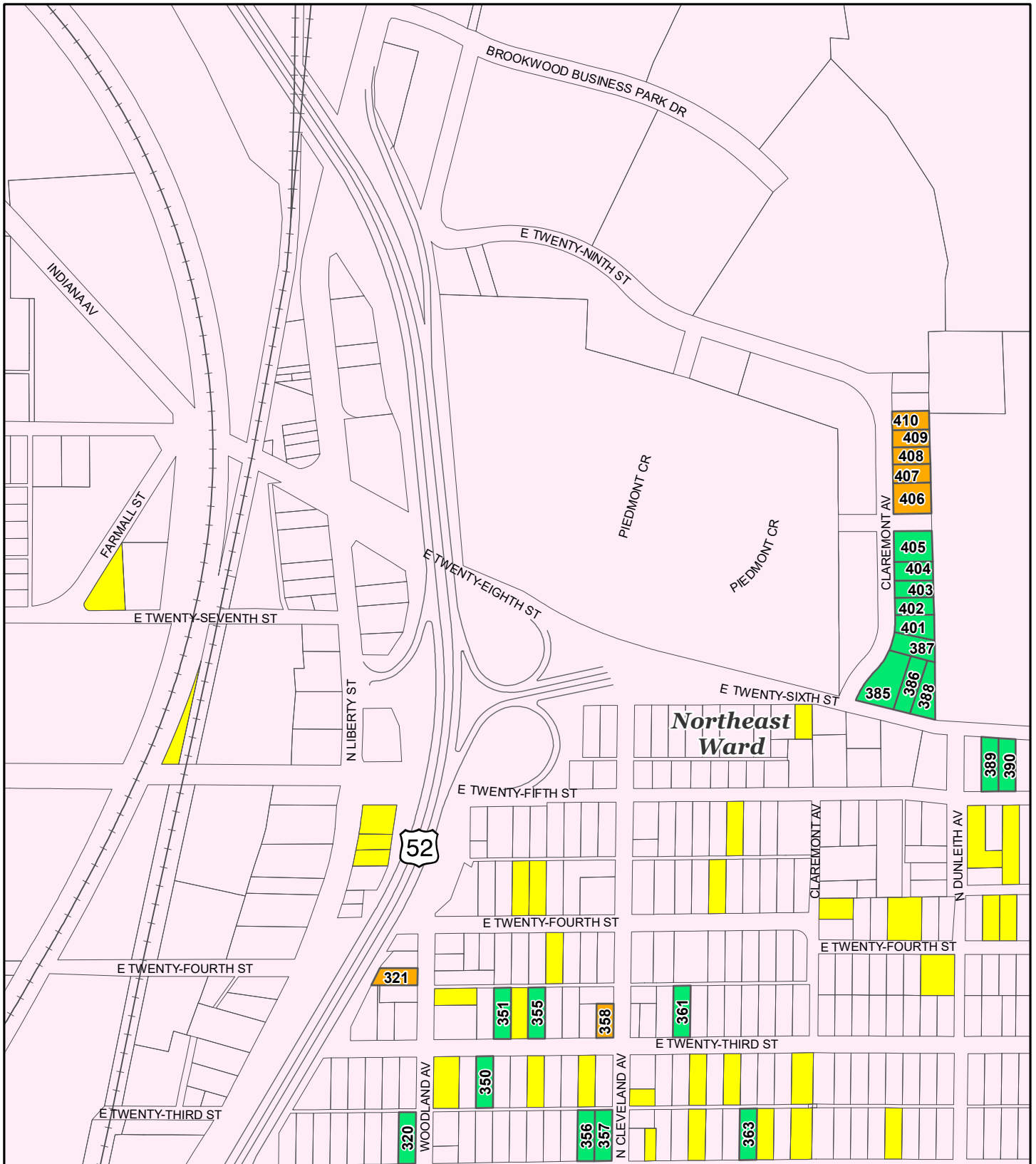
Affordable Housing Study - City-Owned Property

Map 12

Recommended Affordable Housing Sites

- Recommended Site (Priority 1)
- Recommended Site with Conditions (Priority 2)
- City-Owned Houses for Affordable Housing
- Heir Properties with Tax Delinquency
- Parcels with 5+ Years of Tax Delinquency



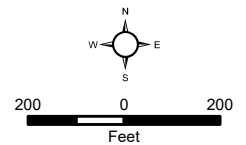


Affordable Housing Study - City-Owned Property

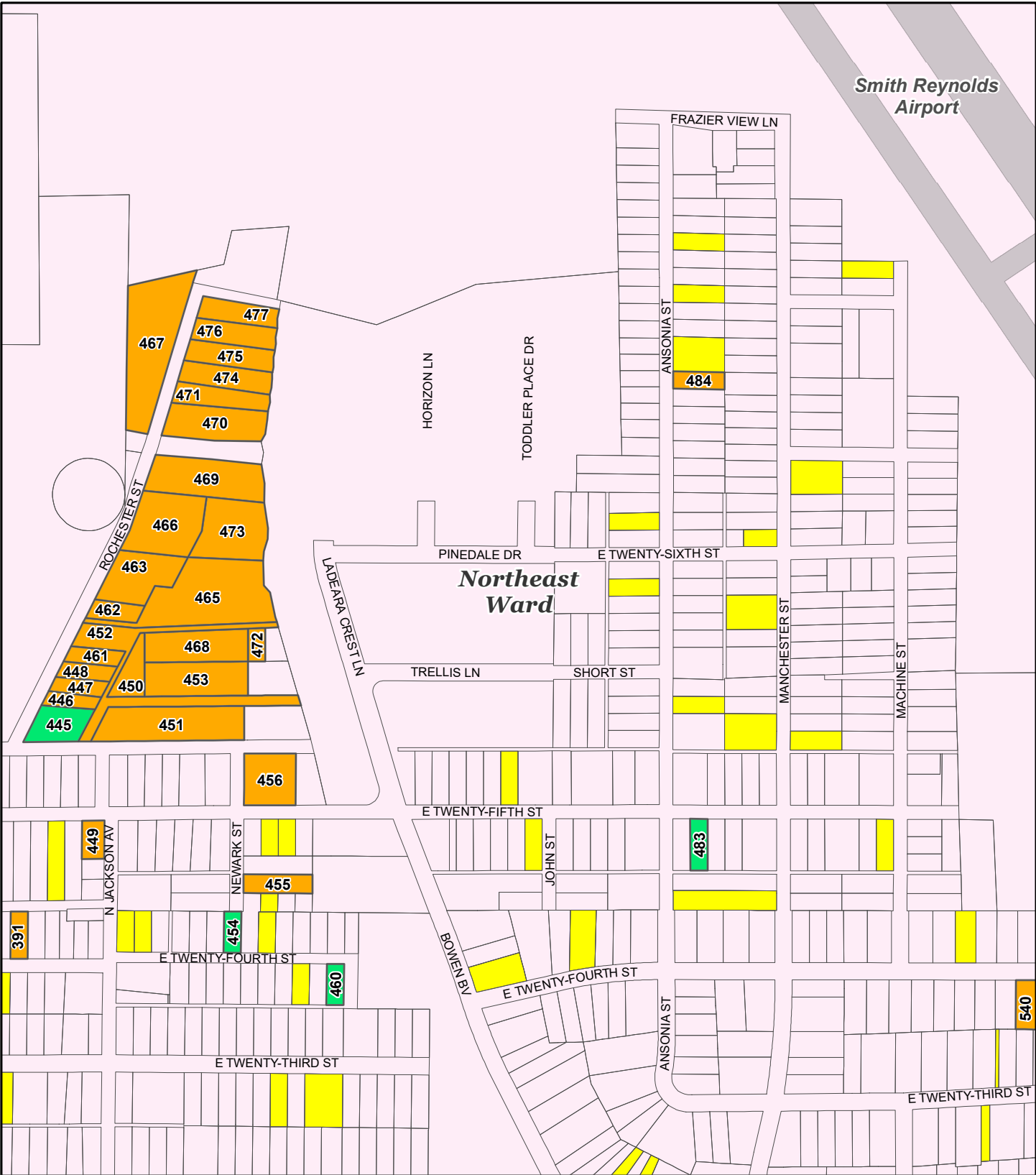
Map 13

Recommended Affordable Housing Sites

- Recommended Site (Priority 1)
- Recommended Site with Conditions (Priority 2)
- City-Owned Houses for Affordable Housing
- Heir Properties with Tax Delinquency
- Parcels with 5+ Years of Tax Delinquency



Smith Reynolds
Airport



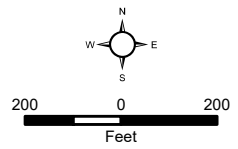
Northeast Ward

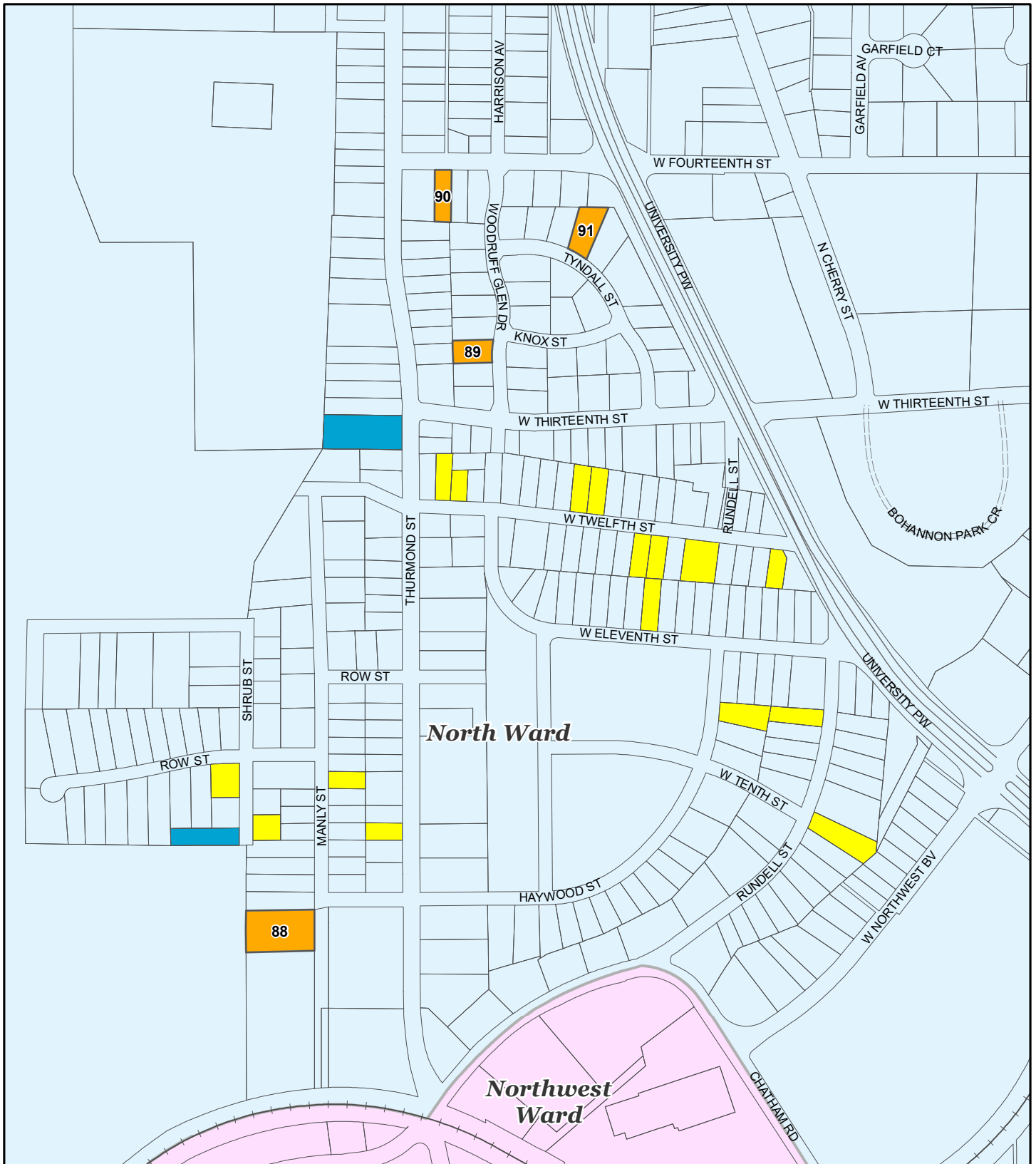
Affordable Housing Study - City-Owned Property

Map 14

Recommended Affordable Housing Sites

- Recommended Site (Priority 1)
- Recommended Site with Conditions (Priority 2)
- City-Owned Houses for Affordable Housing
- Heir Properties with Tax Delinquency
- Parcels with 5+ Years of Tax Delinquency



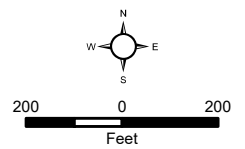


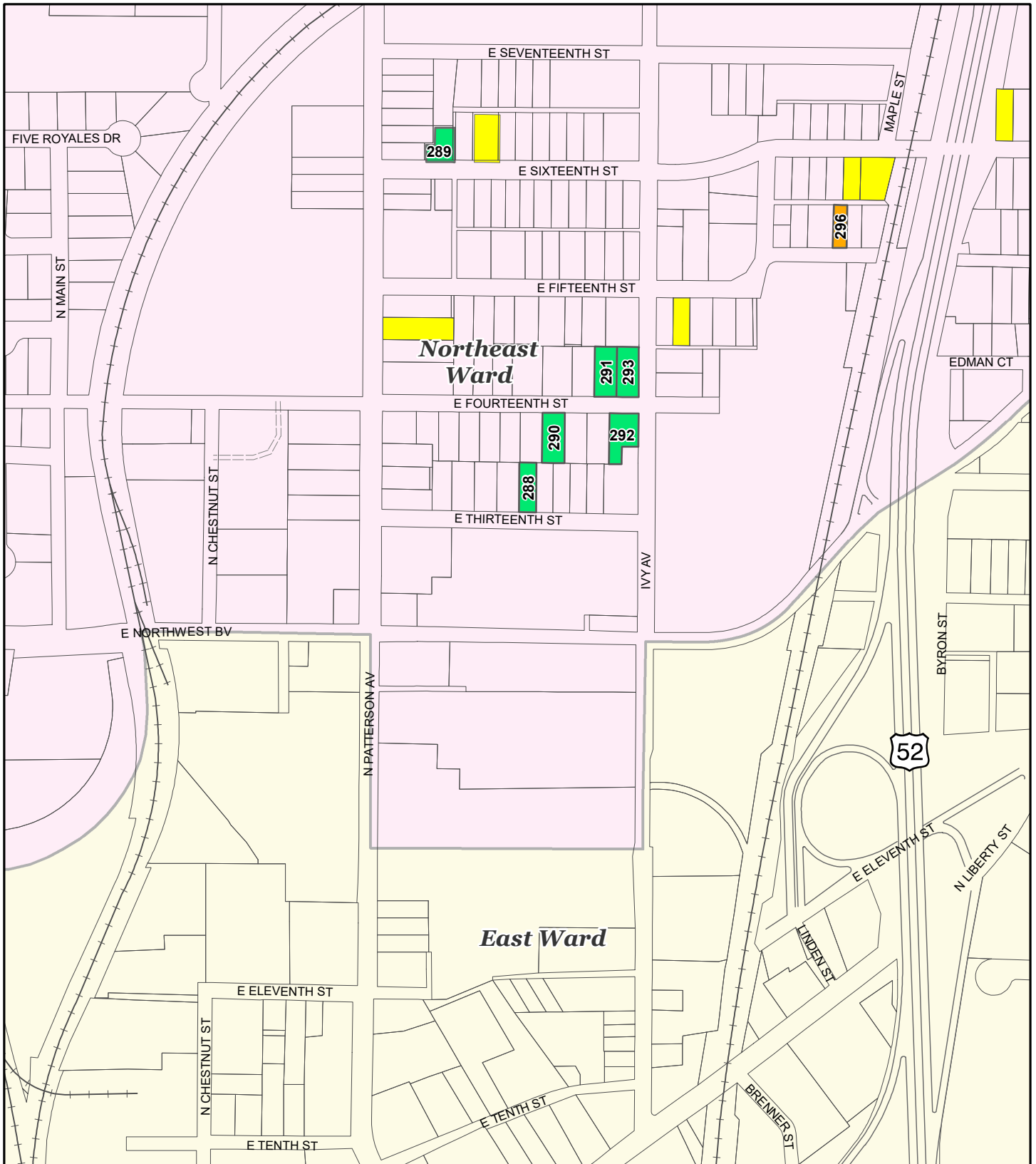
Affordable Housing Study - City-Owned Property

Map 15

Recommended Affordable Housing Sites

- Recommended Site (Priority 1)
- Recommended Site with Conditions (Priority 2)
- City-Owned Houses for Affordable Housing
- Heir Properties with Tax Delinquency
- Parcels with 5+ Years of Tax Delinquency



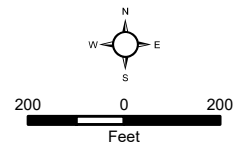


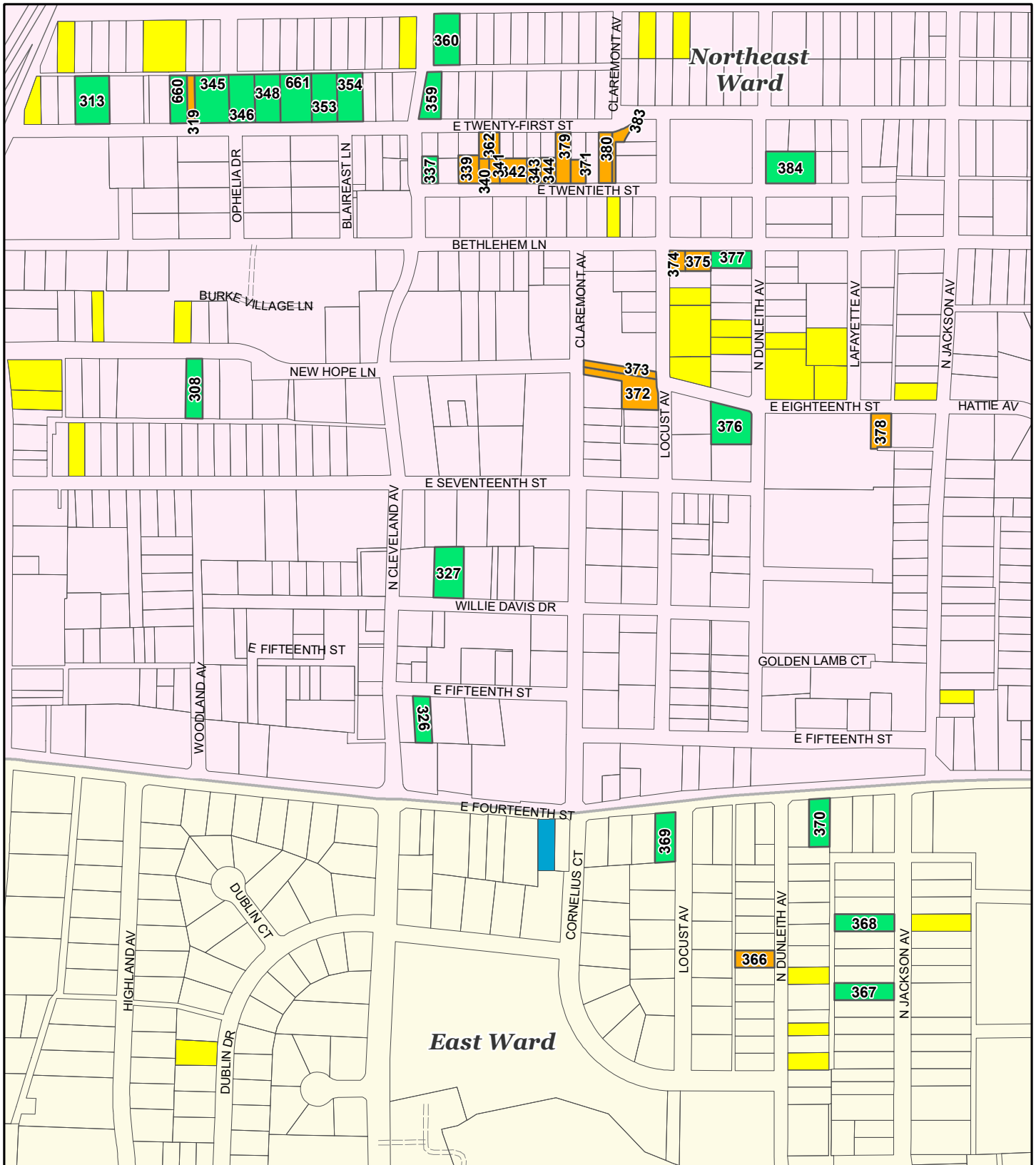
Affordable Housing Study - City-Owned Property

Map 16

Recommended Affordable Housing Sites

- Recommended Site (Priority 1)
- Recommended Site with Conditions (Priority 2)
- City-Owned Houses for Affordable Housing
- Heir Properties with Tax Delinquency
- Parcels with 5+ Years of Tax Delinquency

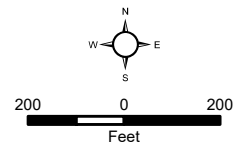


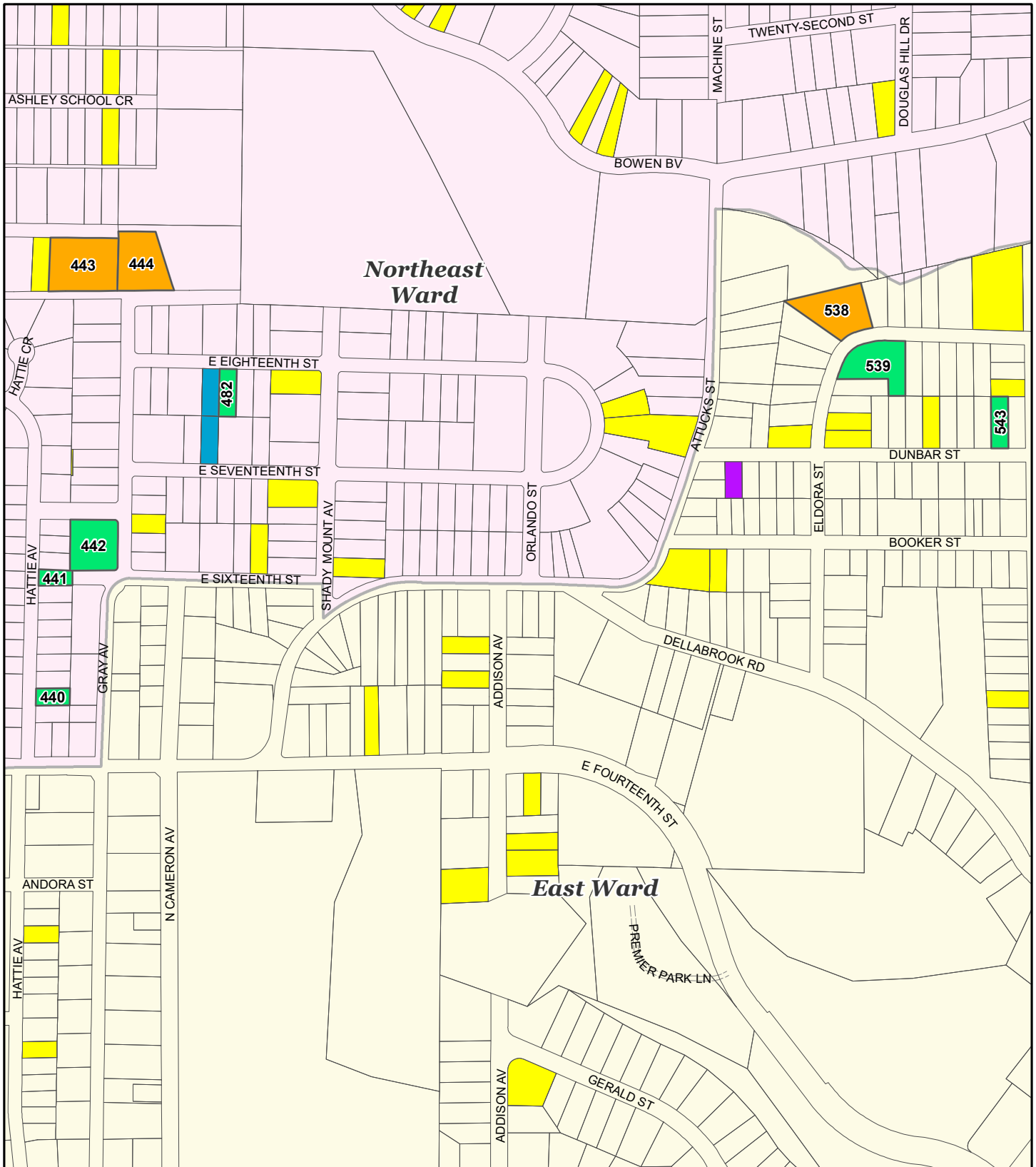


Affordable Housing Study - City-Owned Property

Map 17

- Recommended Site (Priority 1)
- Recommended Site with Conditions (Priority 2)
- City-Owned Houses for Affordable Housing
- Heir Properties with Tax Delinquency
- Parcels with 5+ Years of Tax Delinquency



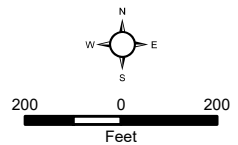


Affordable Housing Study - City-Owned Property

Map 18

Recommended Affordable Housing Sites

- Recommended Site (Priority 1)
- Recommended Site with Conditions (Priority 2)
- City-Owned Houses for Affordable Housing
- Heir Properties with Tax Delinquency
- Parcels with 5+ Years of Tax Delinquency



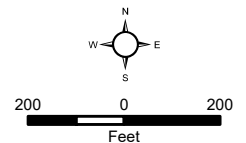


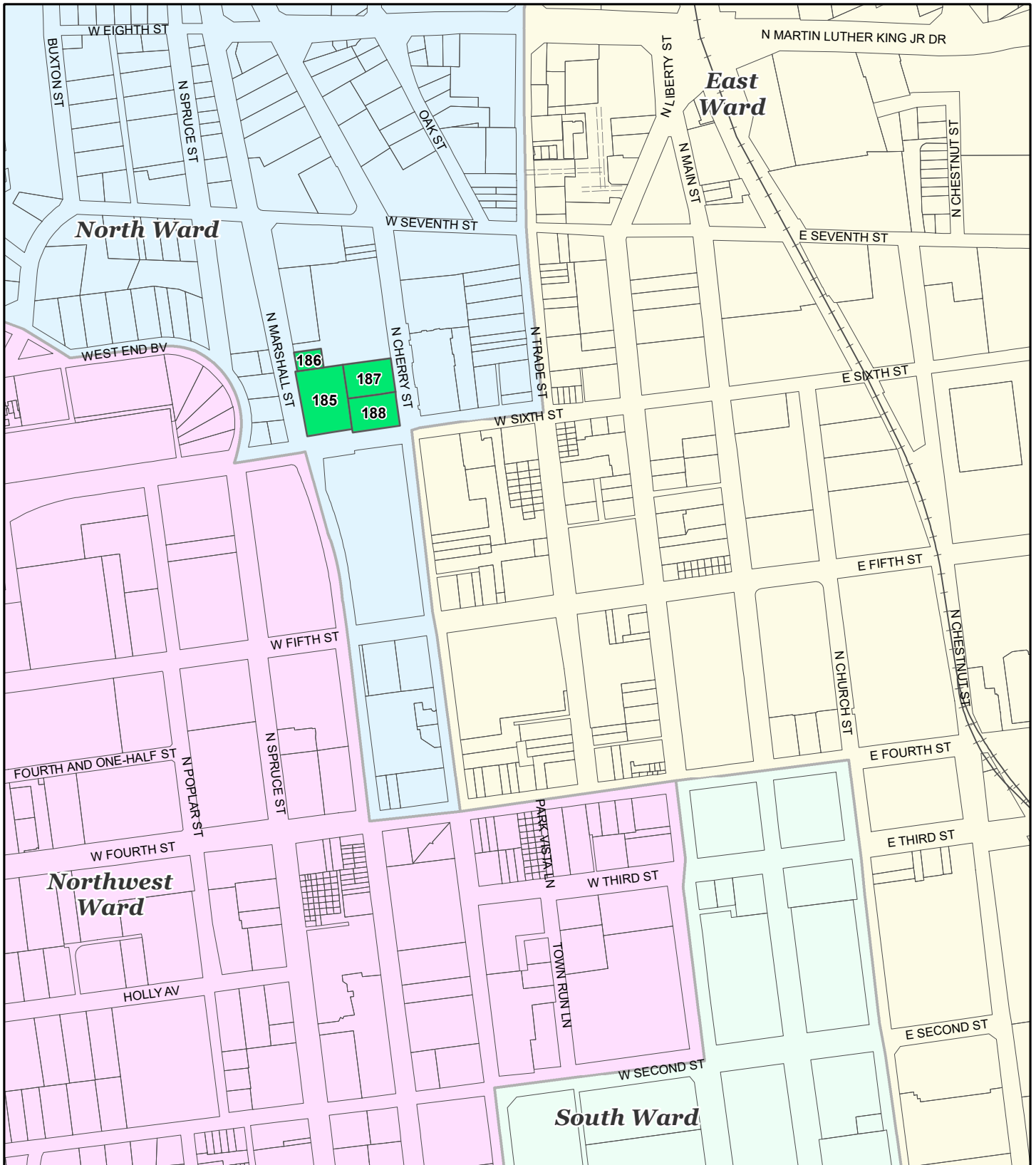
Affordable Housing Study - City-Owned Property

Map 19

Recommended Affordable Housing Sites

- Recommended Site (Priority 1)
- Recommended Site with Conditions (Priority 2)
- City-Owned Houses for Affordable Housing
- Heir Properties with Tax Delinquency
- Parcels with 5+ Years of Tax Delinquency



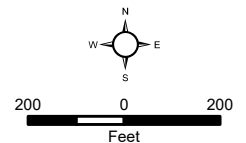


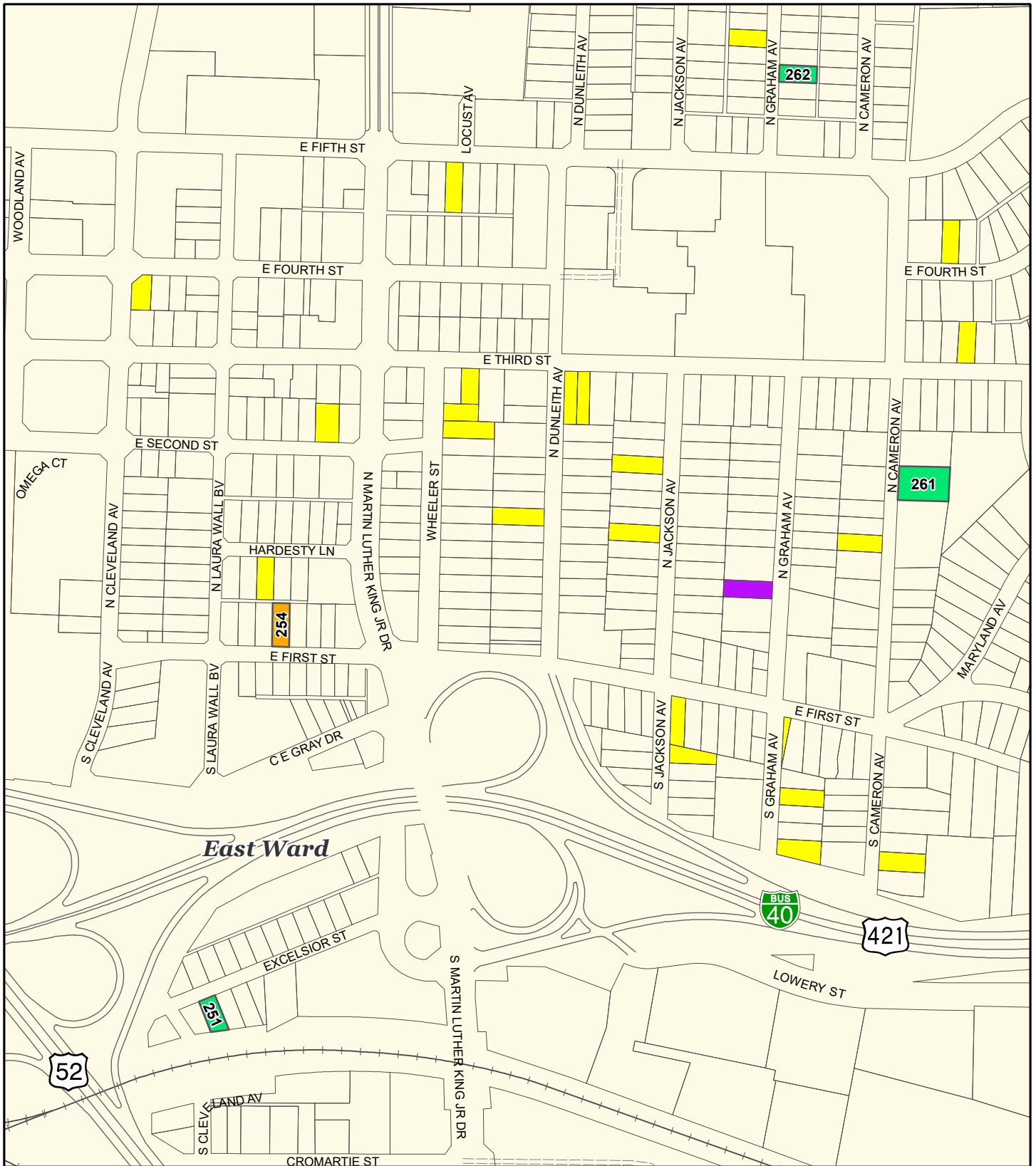
Affordable Housing Study - City-Owned Property

Map 20

Recommended Affordable Housing Sites

- Recommended Site (Priority 1)
- Recommended Site with Conditions (Priority 2)
- City-Owned Houses for Affordable Housing
- Heir Properties with Tax Delinquency
- Parcels with 5+ Years of Tax Delinquency



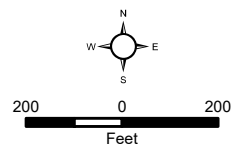


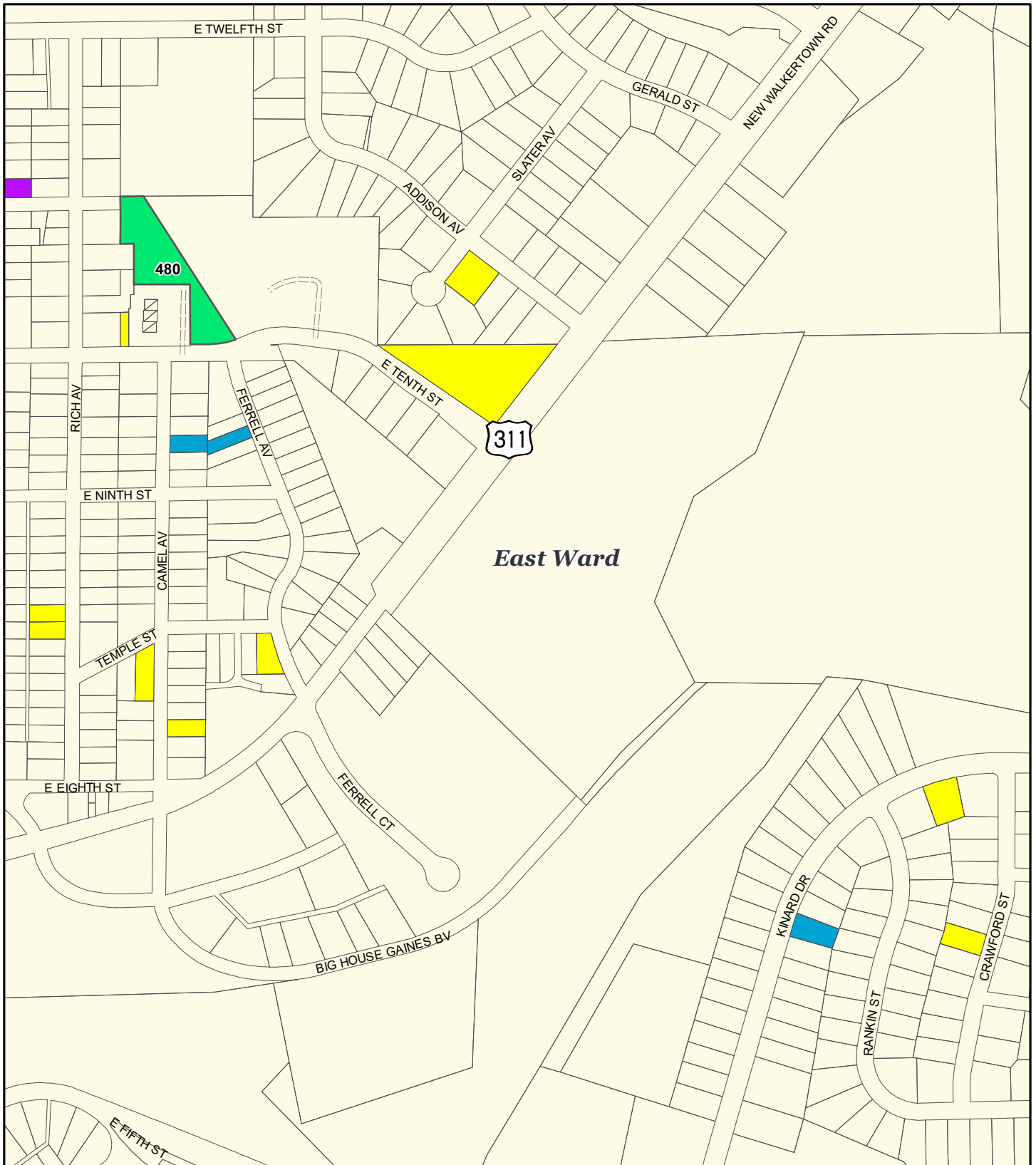
Affordable Housing Study - City-Owned Property

Map 21

Recommended Affordable Housing Sites

- Recommended Site (Priority 1)
- Recommended Site with Conditions (Priority 2)
- City-Owned Houses for Affordable Housing
- Heir Properties with Tax Delinquency
- Parcels with 5+ Years of Tax Delinquency





East Ward

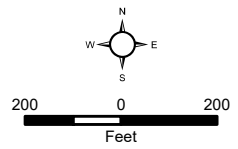
311

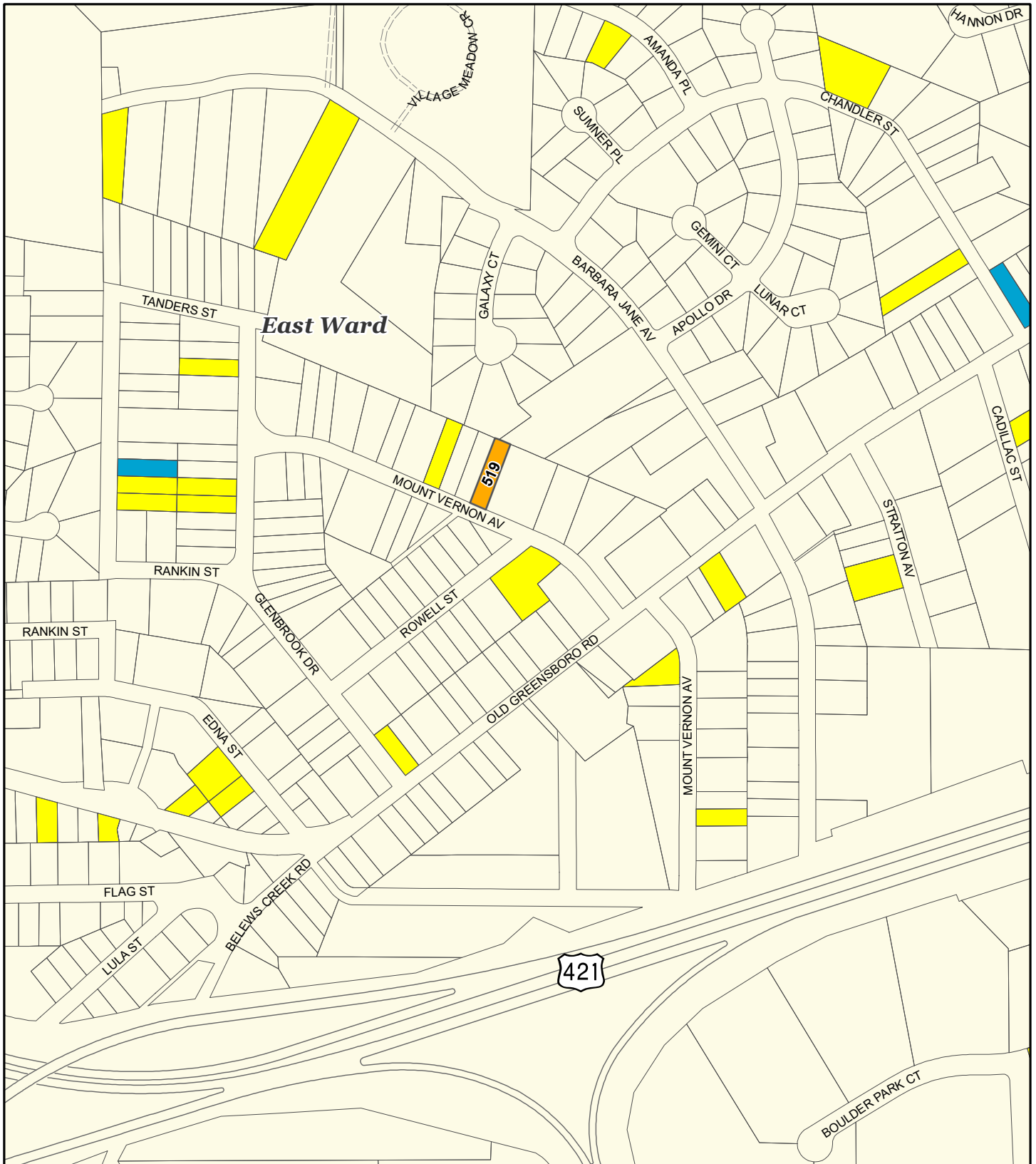
480

Affordable Housing Study - City-Owned Property **Map 22**

Recommended Affordable Housing Sites

- Recommended Site (Priority 1)
- Recommended Site with Conditions (Priority 2)
- City-Owned Houses for Affordable Housing
- Heir Properties with Tax Delinquency
- Parcels with 5+ Years of Tax Delinquency



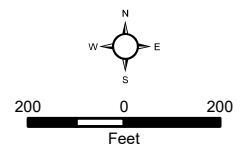


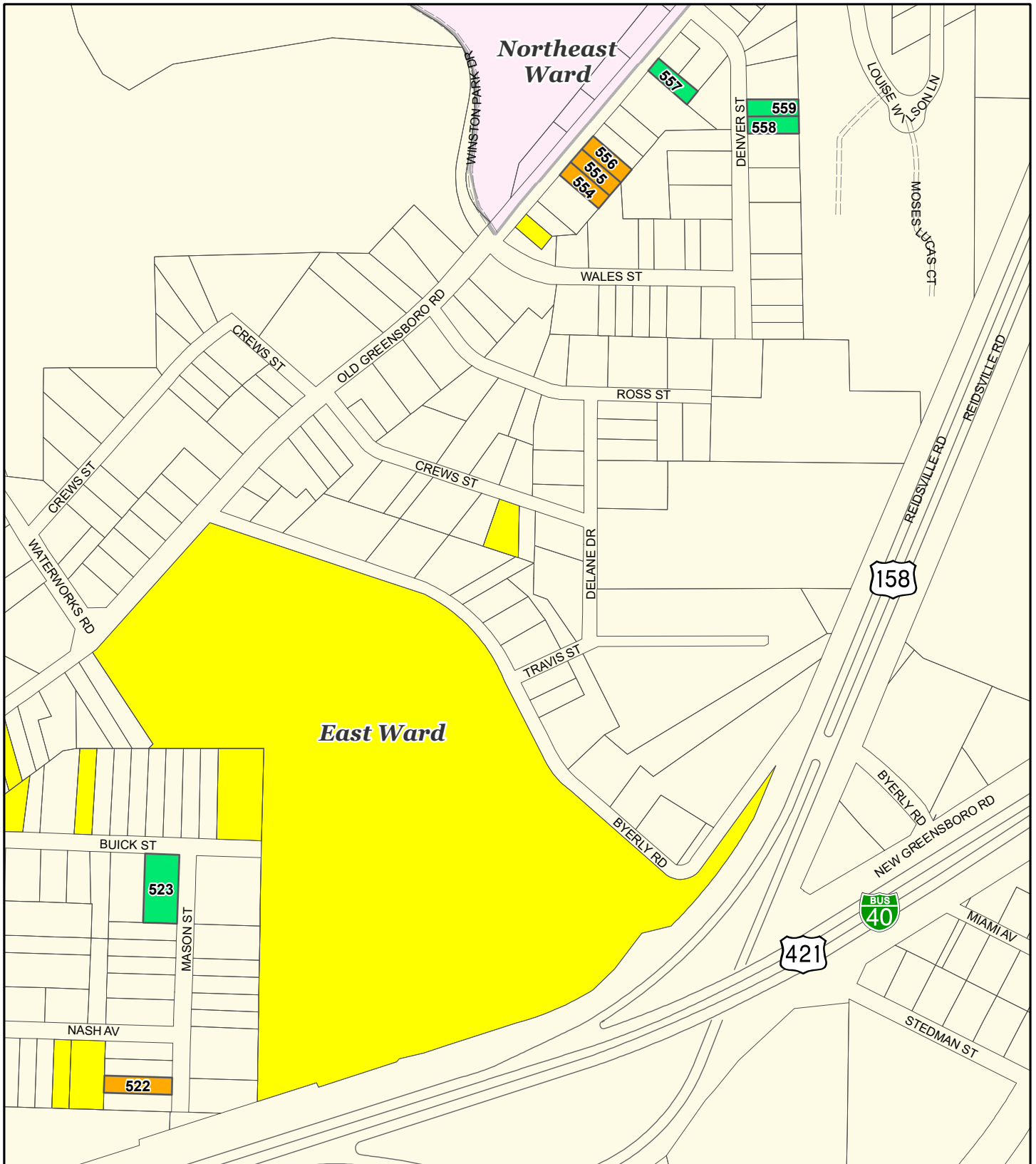
Affordable Housing Study - City-Owned Property

Map 23

Recommended Affordable Housing Sites

- Recommended Site (Priority 1)
- Heir Properties with Tax Delinquency
- Recommended Site with Conditions (Priority 2)
- Parcels with 5+ Years of Tax Delinquency
- City-Owned Houses for Affordable Housing



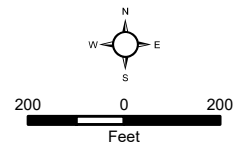


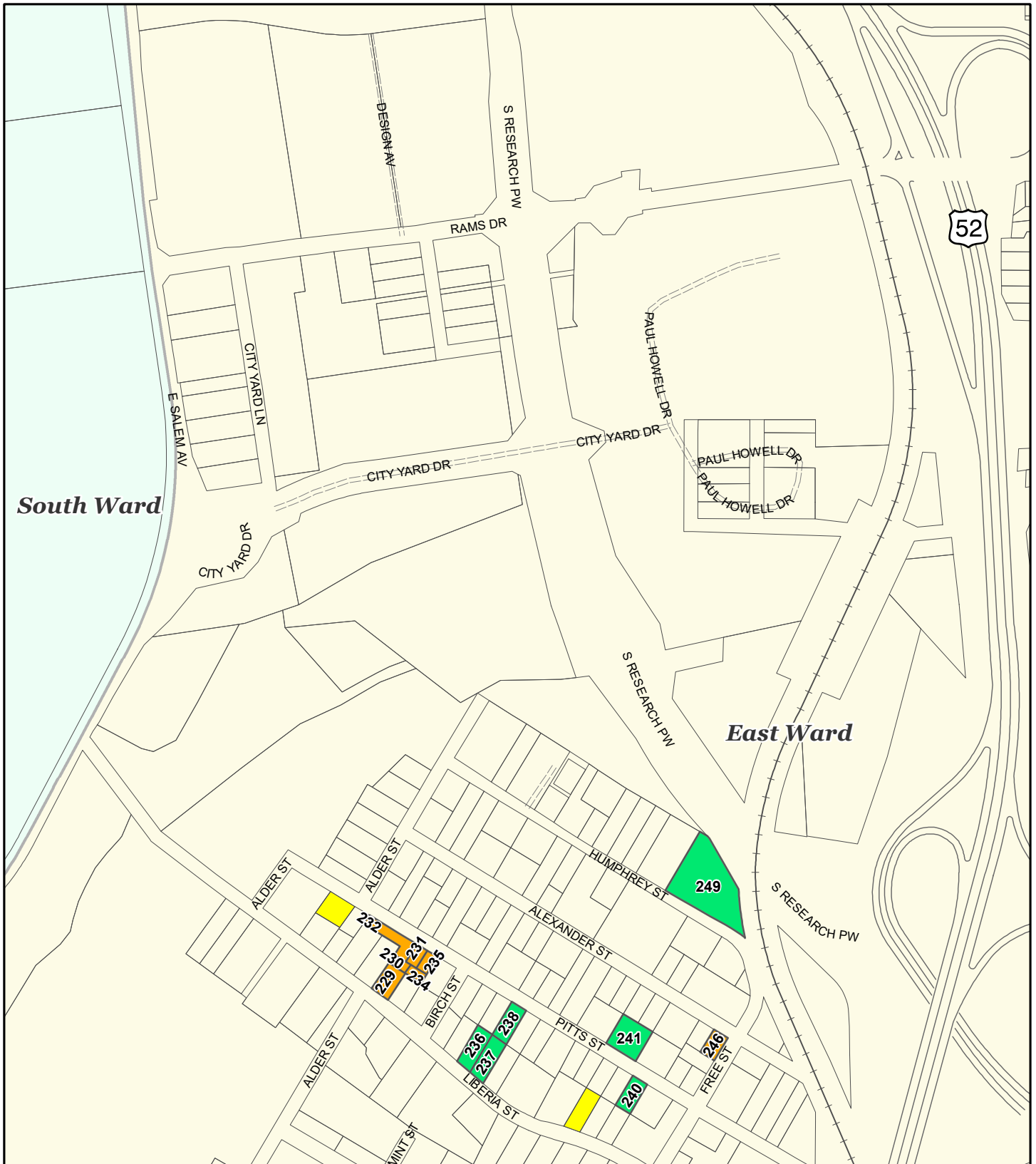
Affordable Housing Study - City-Owned Property

Map 24

Recommended Affordable Housing Sites

- | | |
|---------------------------------------------------------------------------------------------------------------------------------------------------------------------------|----------------------------------------------------------------------------------------------------------------------------------------------------------------------|
| Recommended Site (Priority 1) | Heir Properties with Tax Delinquency |
| Recommended Site with Conditions (Priority 2) | Parcels with 5+ Years of Tax Delinquency |
| City-Owned Houses for Affordable Housing | |



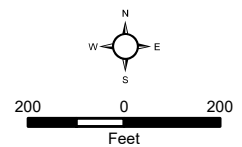


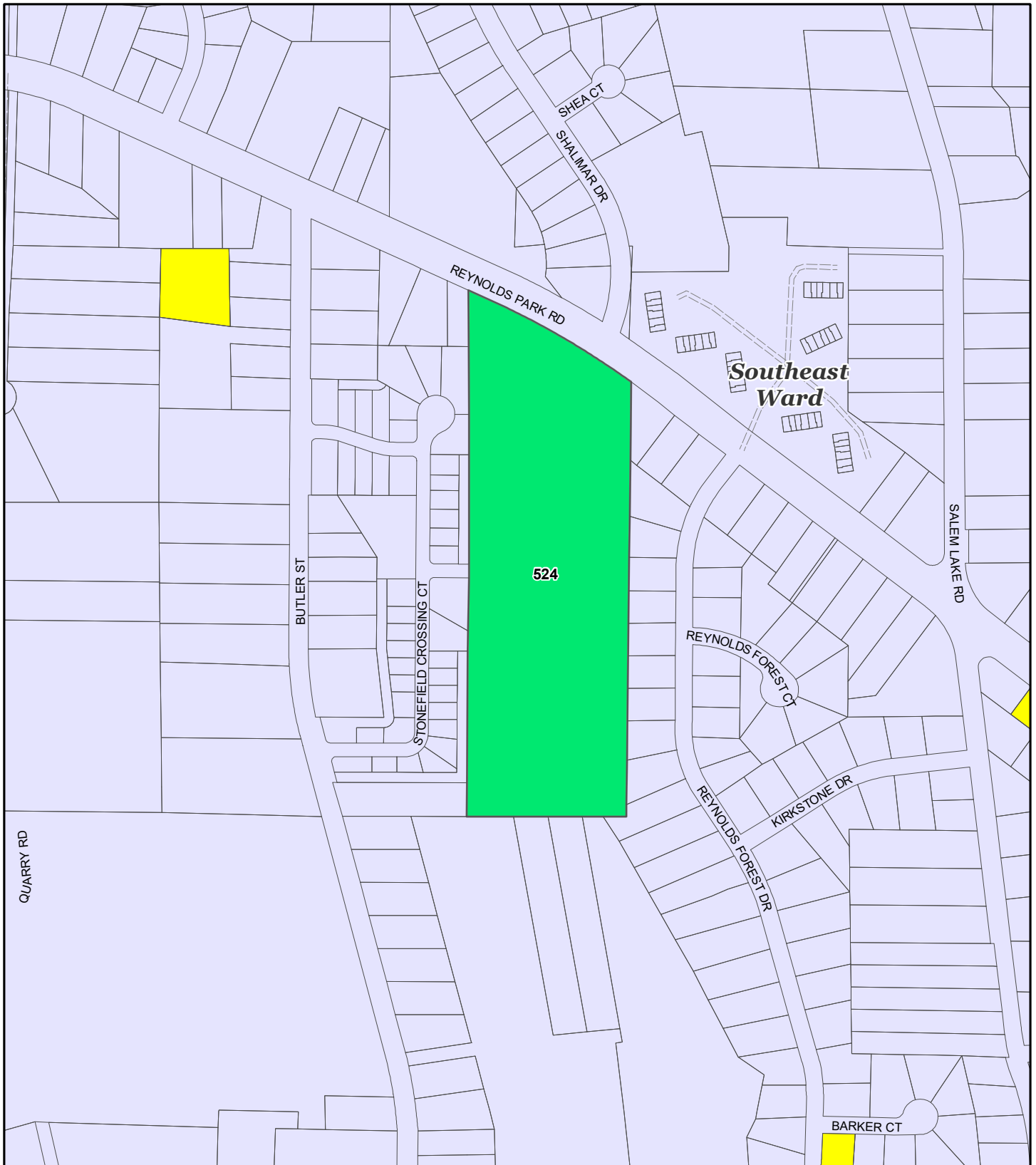
Affordable Housing Study - City-Owned Property

Map 25

Recommended Affordable Housing Sites

- Recommended Site (Priority 1)
- Recommended Site with Conditions (Priority 2)
- City-Owned Houses for Affordable Housing
- Heir Properties with Tax Delinquency
- Parcels with 5+ Years of Tax Delinquency



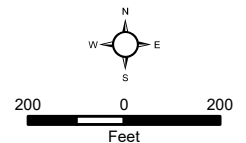


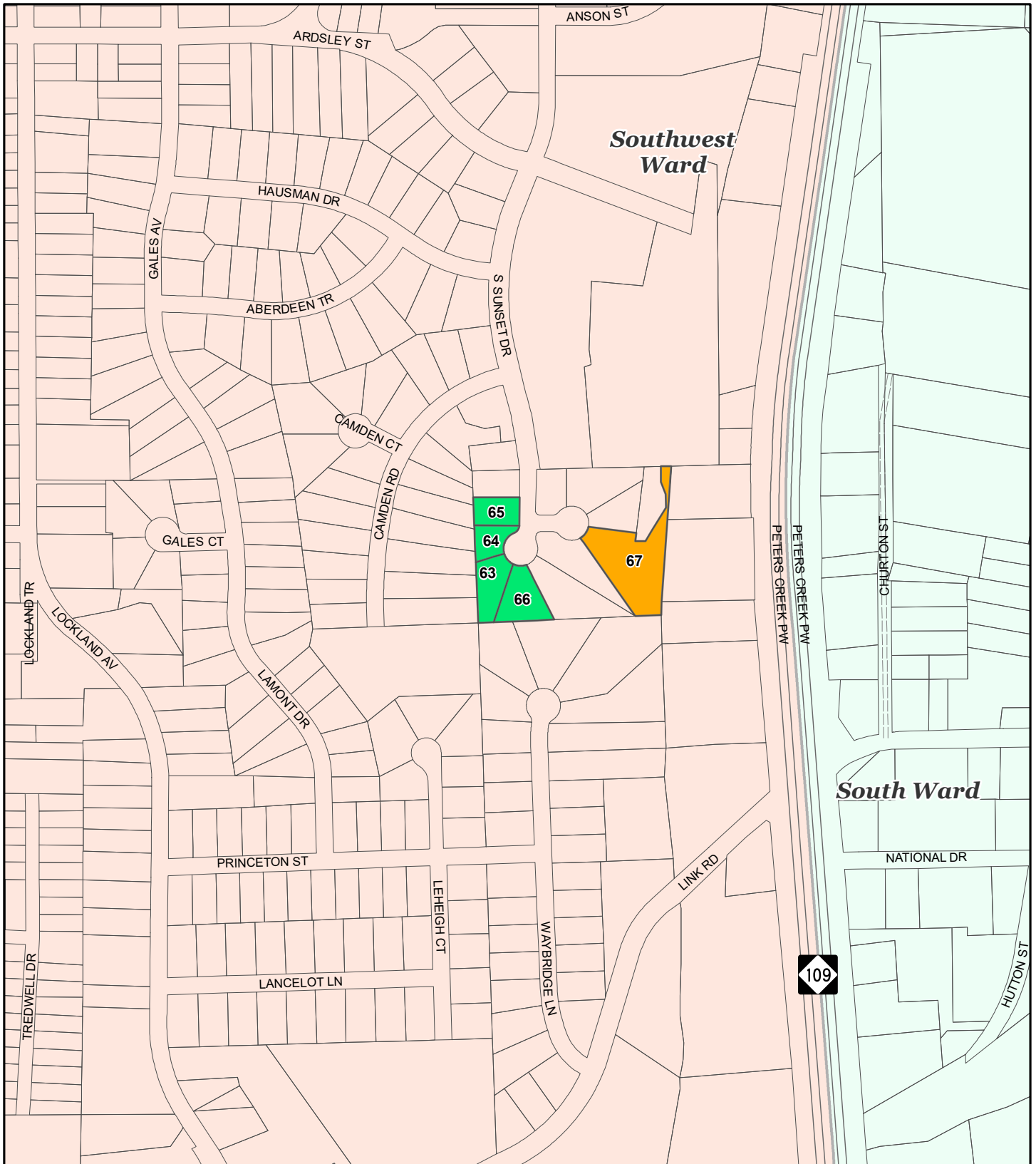
Affordable Housing Study - City-Owned Property

Map 26

Recommended Affordable Housing Sites

- Recommended Site (Priority 1)
- Recommended Site with Conditions (Priority 2)
- City-Owned Houses for Affordable Housing
- Heir Properties with Tax Delinquency
- Parcels with 5+ Years of Tax Delinquency



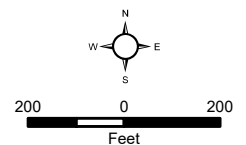


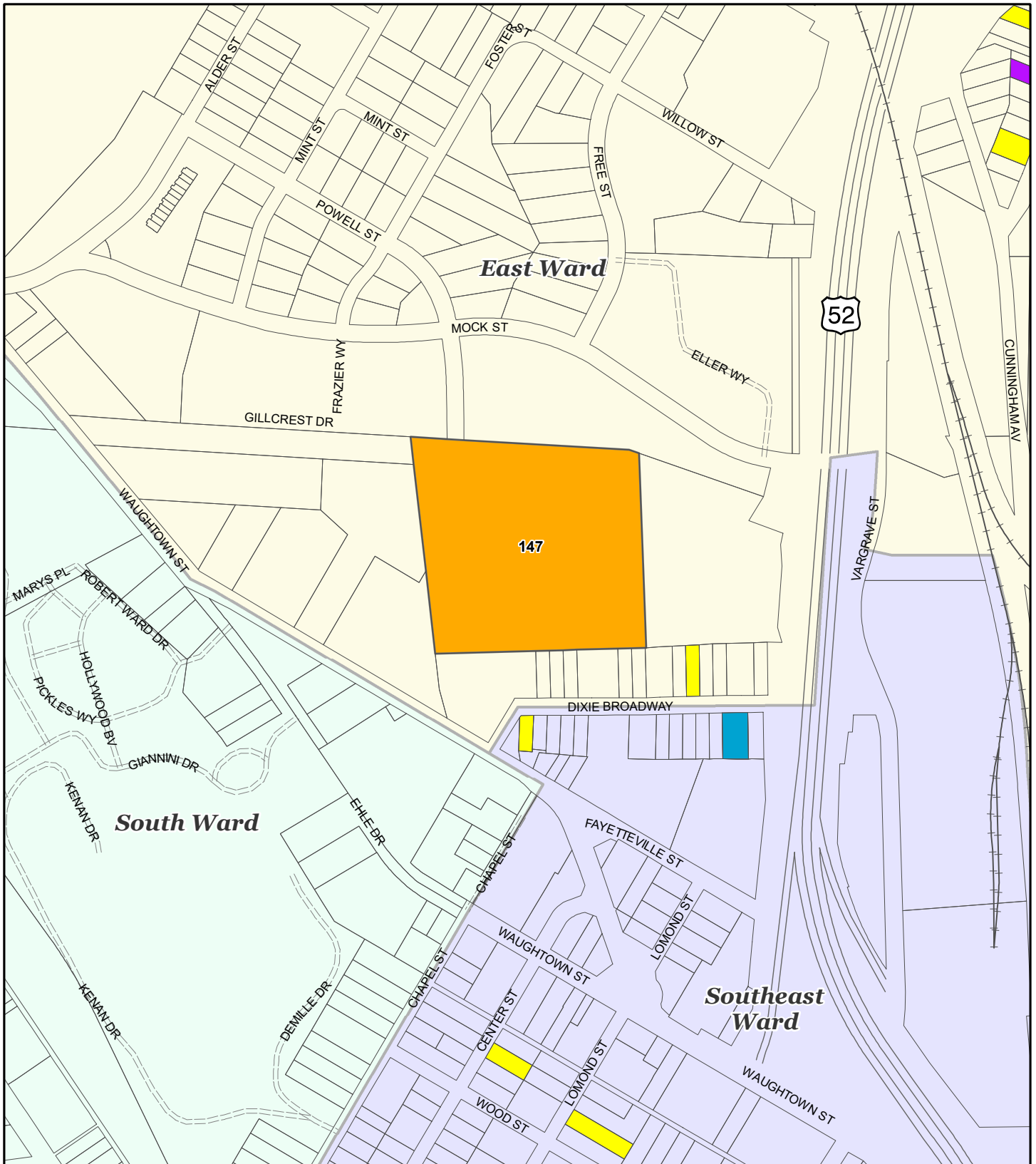
Affordable Housing Study - City-Owned Property

Map 27

Recommended Affordable Housing Sites

- Recommended Site (Priority 1)
- Recommended Site with Conditions (Priority 2)
- City-Owned Houses for Affordable Housing
- Heir Properties with Tax Delinquency
- Parcels with 5+ Years of Tax Delinquency



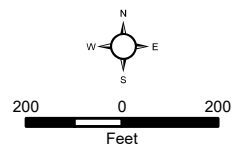


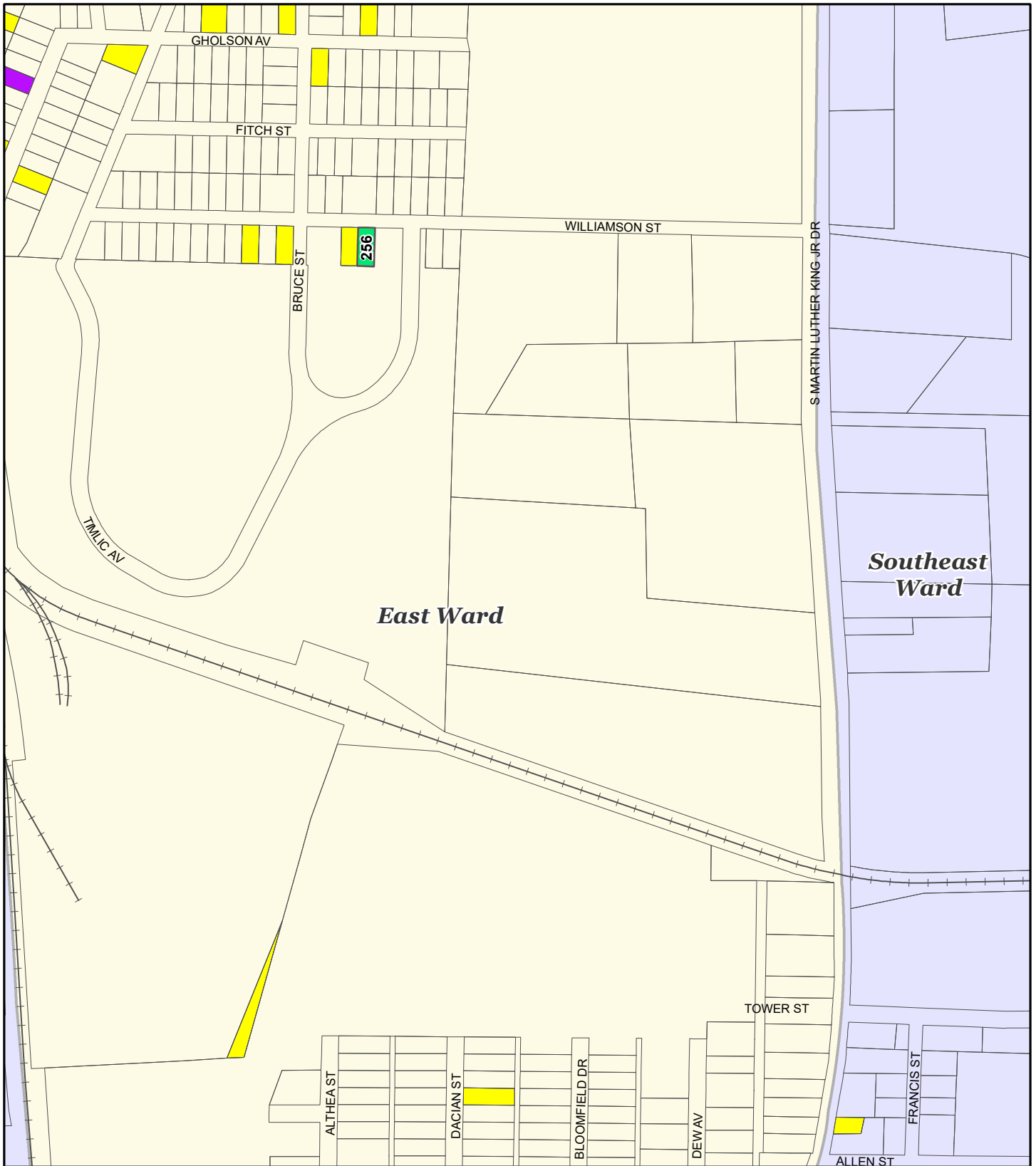
Affordable Housing Study - City-Owned Property

Map 28

Recommended Affordable Housing Sites

- Recommended Site (Priority 1)
- Recommended Site with Conditions (Priority 2)
- City-Owned Houses for Affordable Housing
- Heir Properties with Tax Delinquency
- Parcels with 5+ Years of Tax Delinquency





East Ward

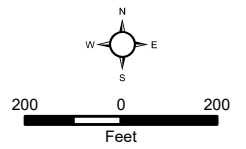
Southeast Ward

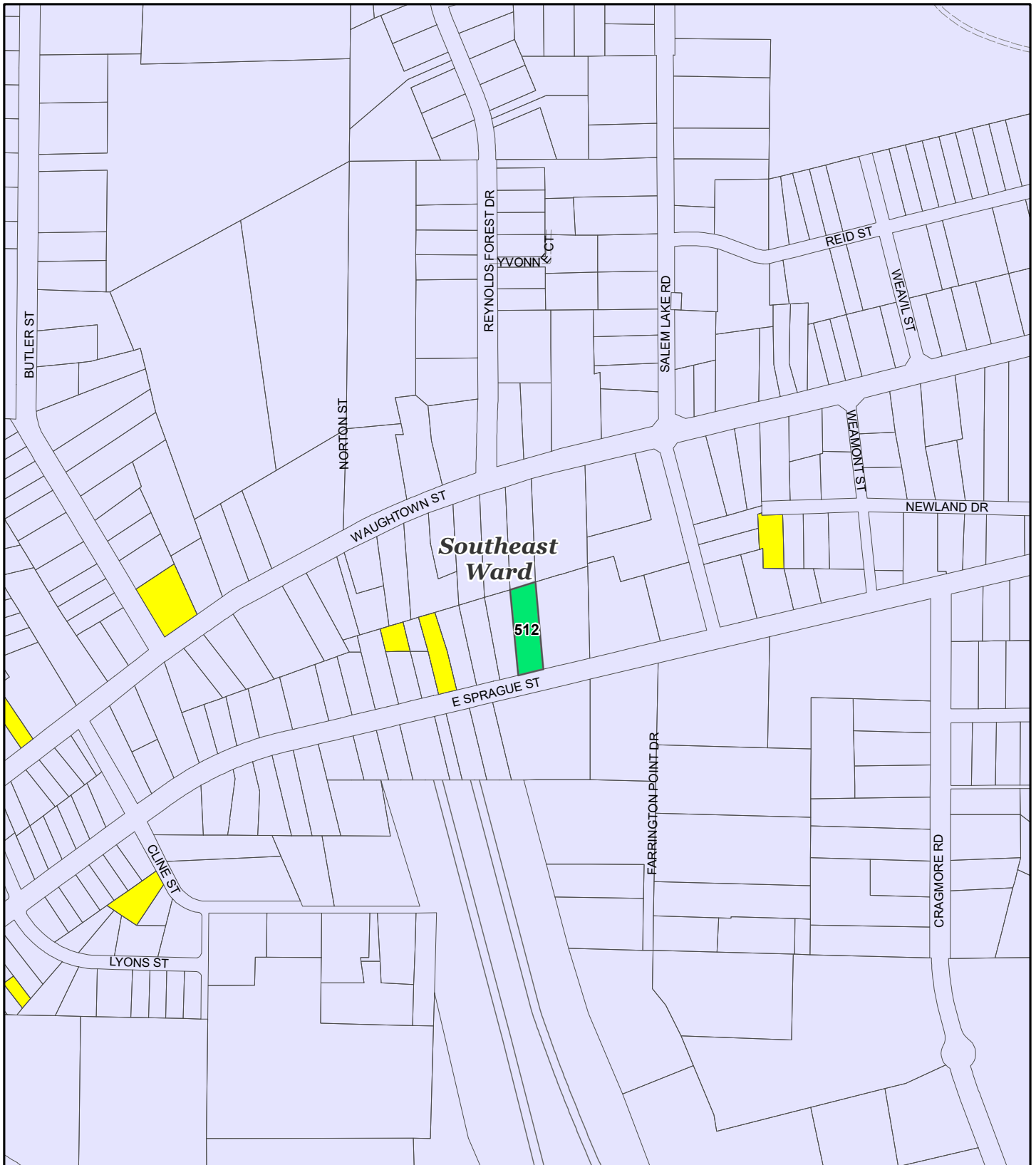
Affordable Housing Study - City-Owned Property

Map 29

Recommended Affordable Housing Sites

- Recommended Site (Priority 1)
- Recommended Site with Conditions (Priority 2)
- City-Owned Houses for Affordable Housing
- Heir Properties with Tax Delinquency
- Parcels with 5+ Years of Tax Delinquency



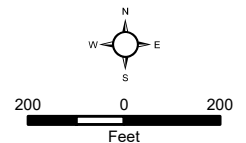


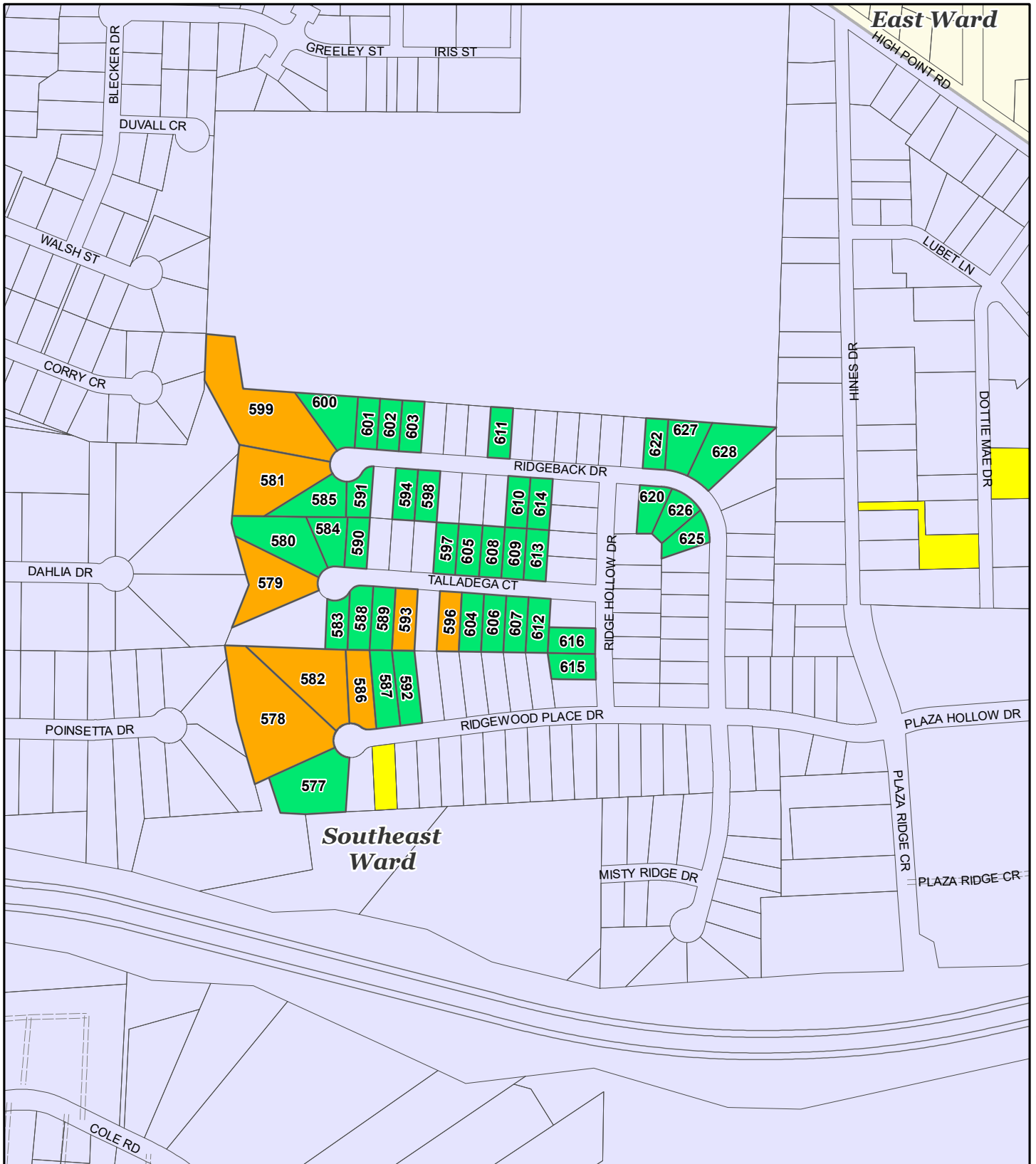
Affordable Housing Study - City-Owned Property

Map 30

Recommended Affordable Housing Sites

- | | | | |
|-------------------------------------------------------------------------------------|-----------------------------------------------|-------------------------------------------------------------------------------------|------------------------------------------|
|  | Recommended Site (Priority 1) |  | Heir Properties with Tax Delinquency |
|  | Recommended Site with Conditions (Priority 2) |  | Parcels with 5+ Years of Tax Delinquency |
|  | City-Owned Houses for Affordable Housing | | |



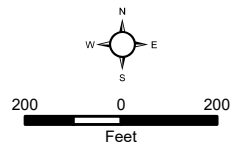


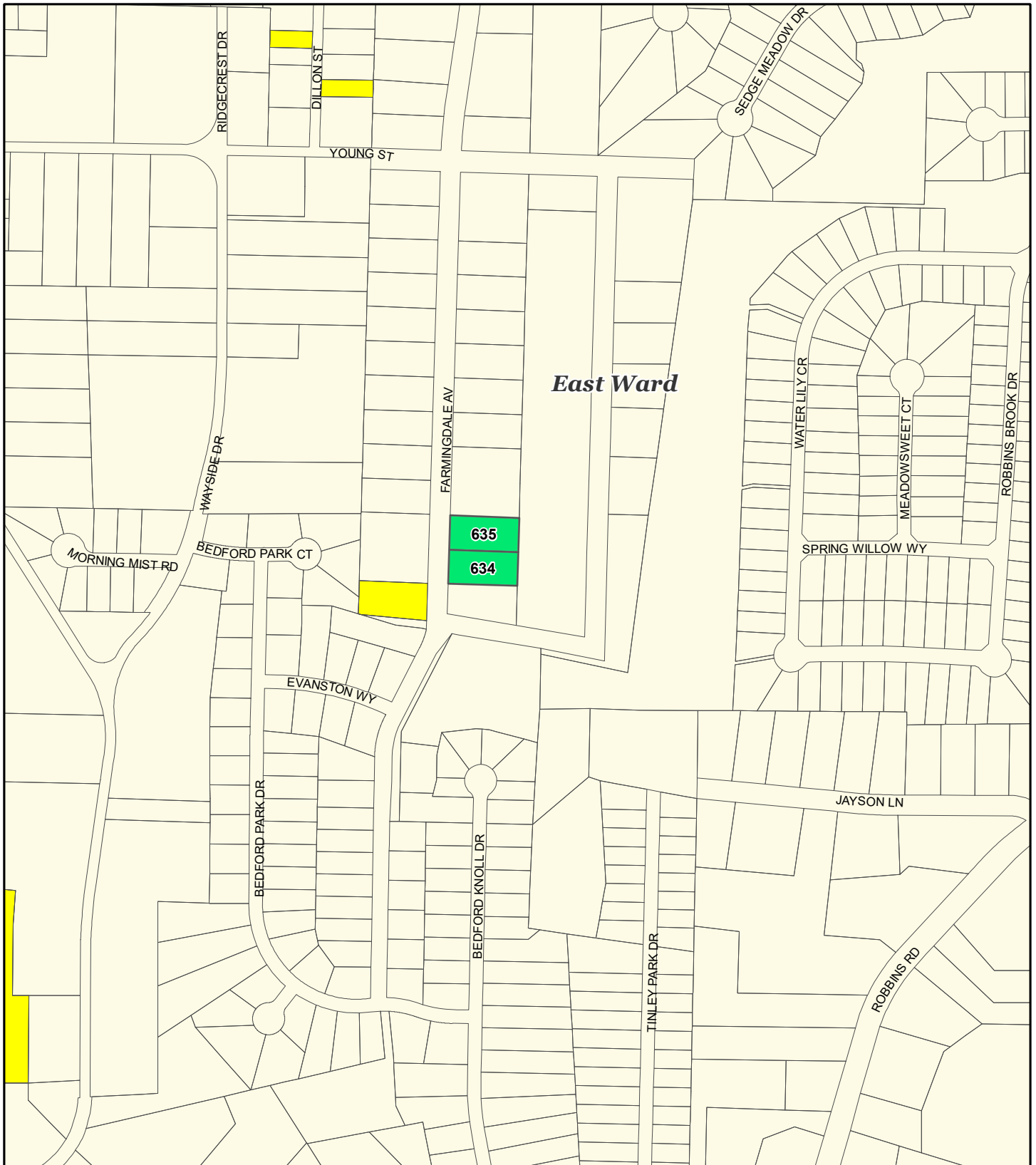
Affordable Housing Study - City-Owned Property

Map 31

Recommended Affordable Housing Sites

- Recommended Site (Priority 1)
- Recommended Site with Conditions (Priority 2)
- City-Owned Houses for Affordable Housing
- Heir Properties with Tax Delinquency
- Parcels with 5+ Years of Tax Delinquency





East Ward

635

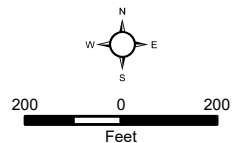
634

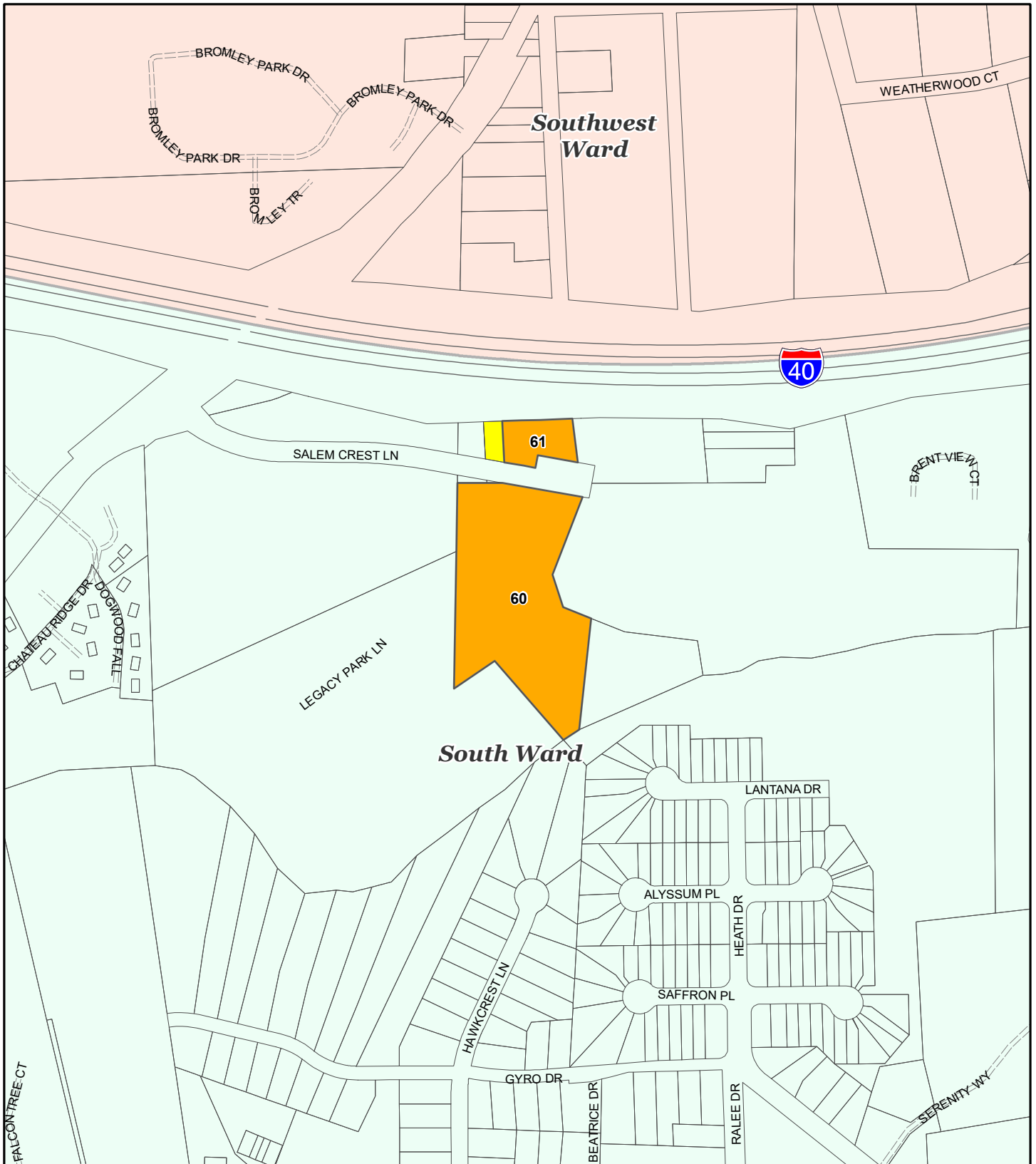
Affordable Housing Study - City-Owned Property

Map 32

Recommended Affordable Housing Sites

- | | | | |
|-------------------------------------------------------------------------------------|-----------------------------------------------|-------------------------------------------------------------------------------------|------------------------------------------|
|  | Recommended Site (Priority 1) |  | Heir Properties with Tax Delinquency |
|  | Recommended Site with Conditions (Priority 2) |  | Parcels with 5+ Years of Tax Delinquency |
|  | City-Owned Houses for Affordable Housing | | |



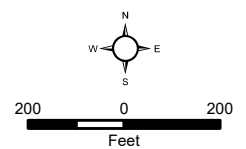


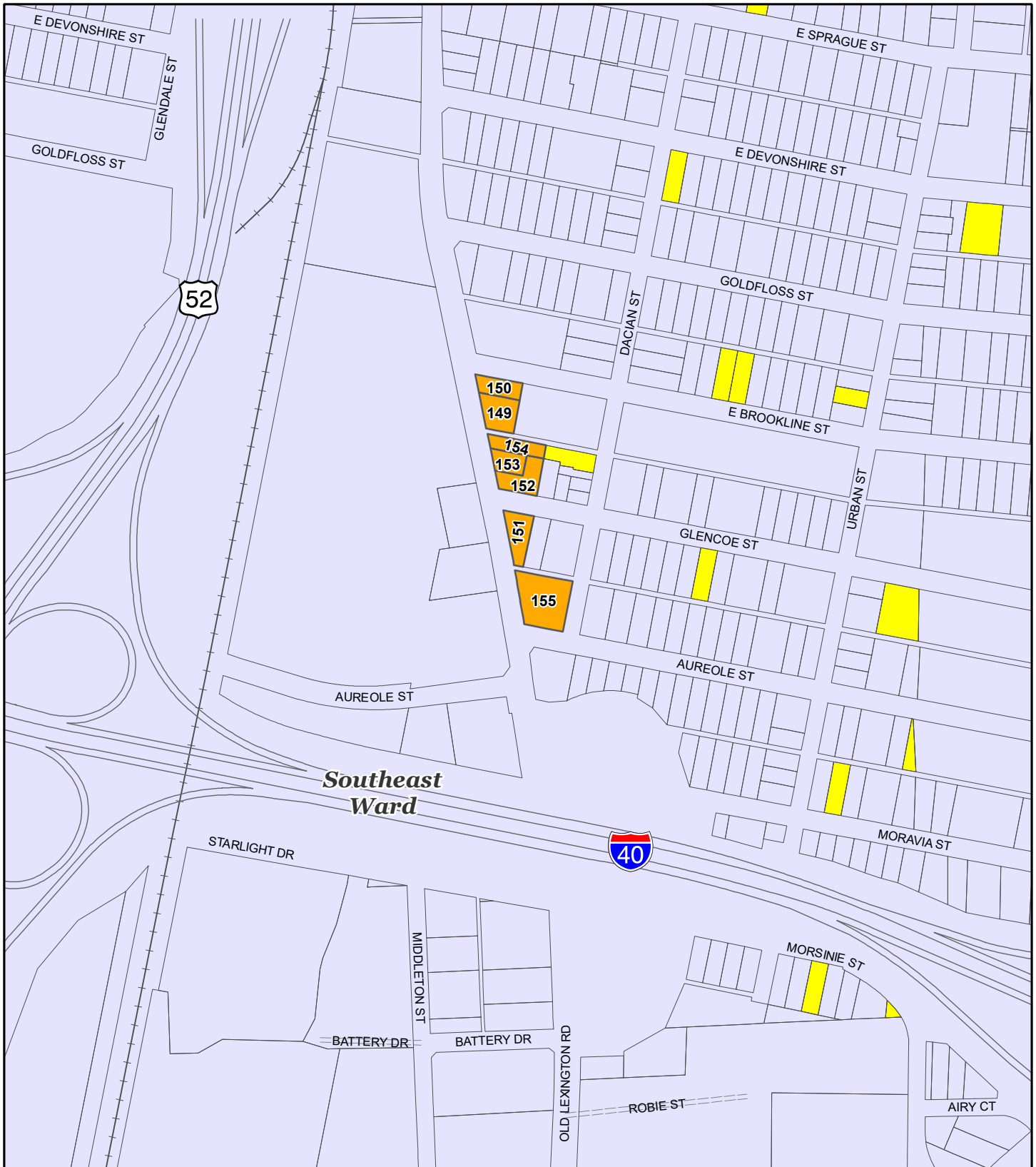
Affordable Housing Study - City-Owned Property

Map 33

Recommended Affordable Housing Sites

- Recommended Site (Priority 1)
- Recommended Site with Conditions (Priority 2)
- City-Owned Houses for Affordable Housing
- Heir Properties with Tax Delinquency
- Parcels with 5+ Years of Tax Delinquency





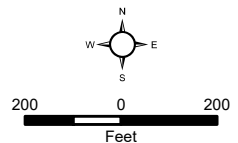
Southeast Ward

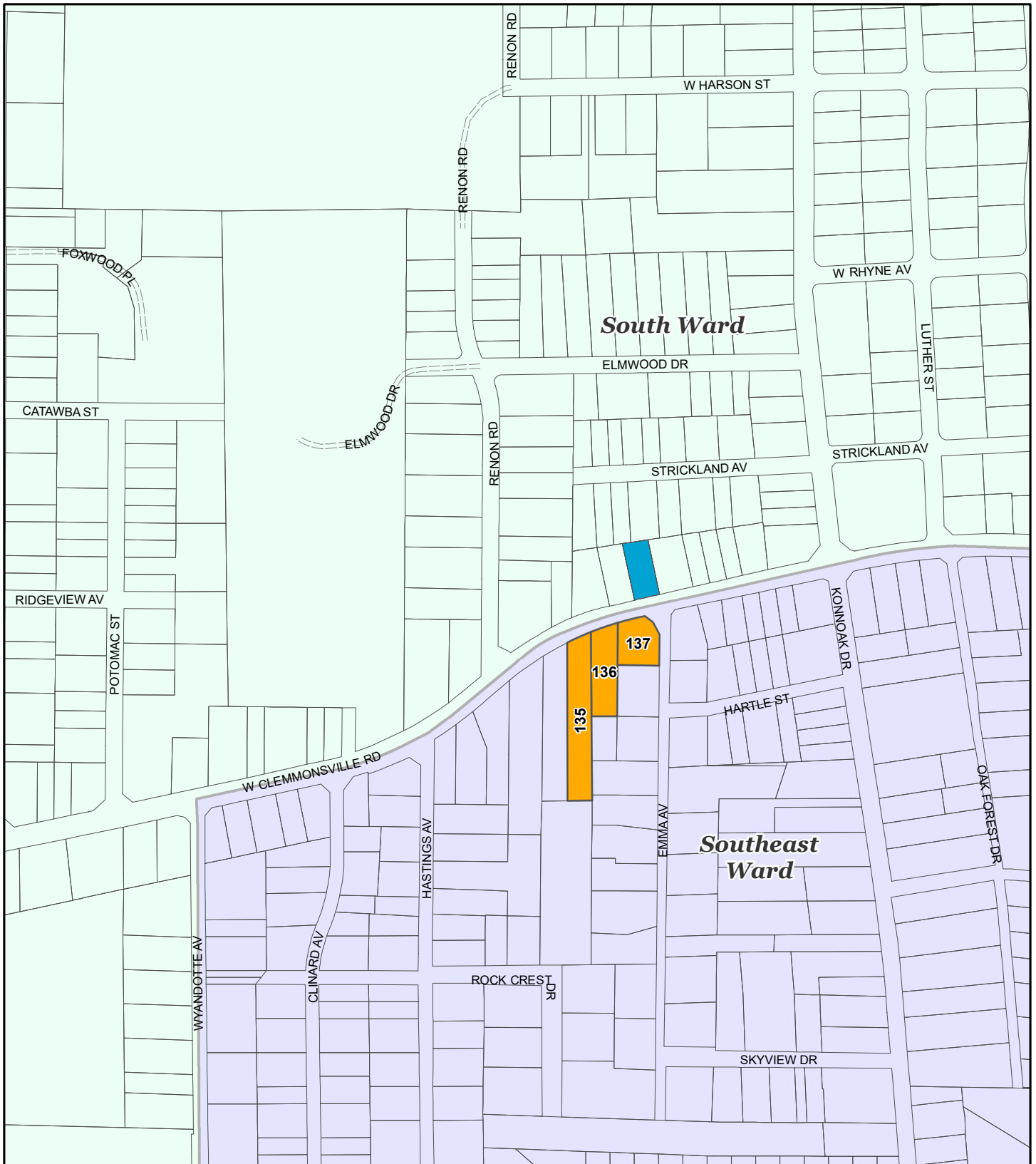
Affordable Housing Study - City-Owned Property

Map 34

Recommended Affordable Housing Sites

- Recommended Site (Priority 1)
- Recommended Site with Conditions (Priority 2)
- City-Owned Houses for Affordable Housing
- Heir Properties with Tax Delinquency
- Parcels with 5+ Years of Tax Delinquency



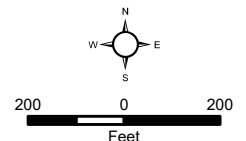


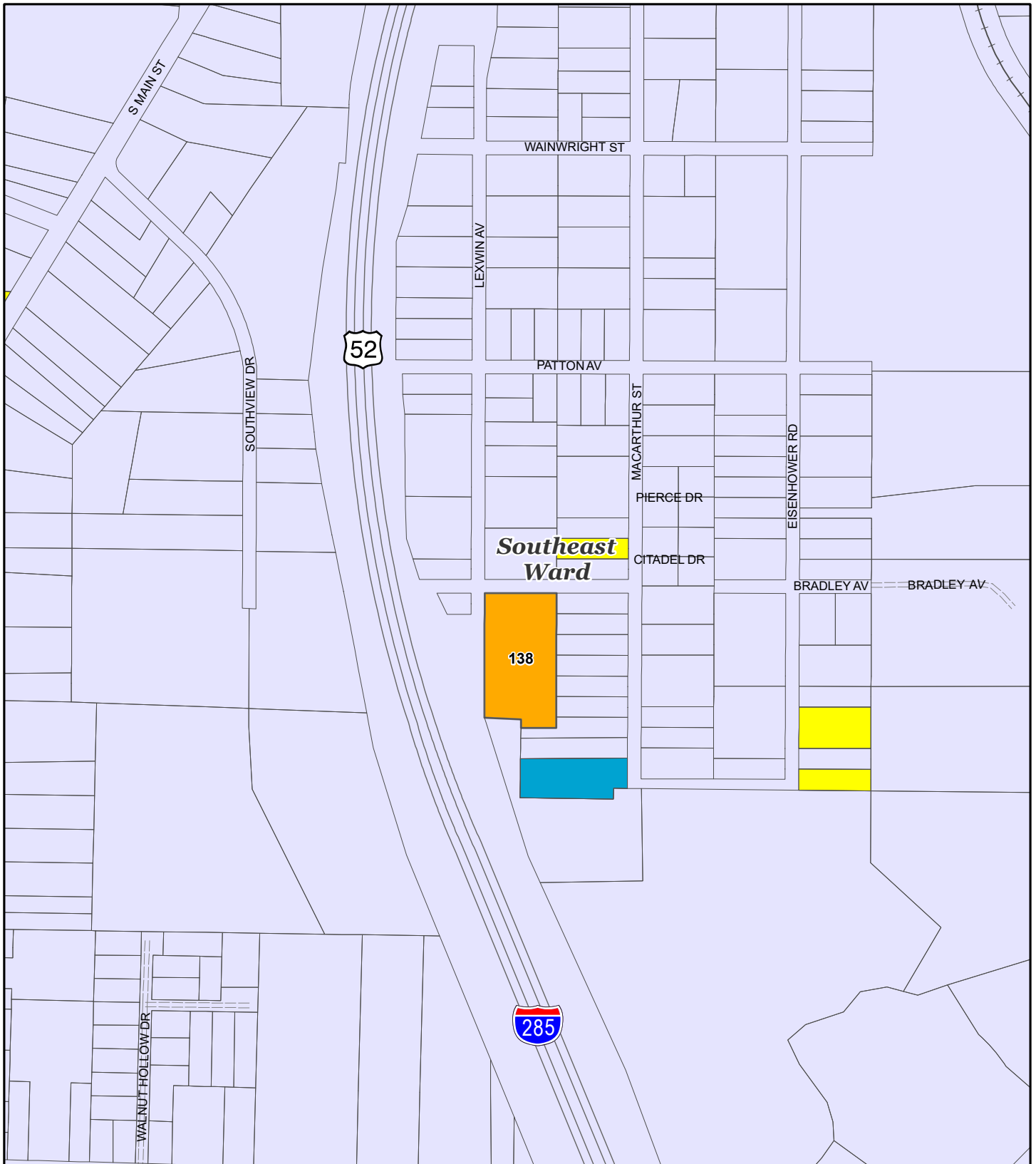
Affordable Housing Study - City-Owned Property

Map 35

Recommended Affordable Housing Sites

- Recommended Site (Priority 1)
- Recommended Site with Conditions (Priority 2)
- City-Owned Houses for Affordable Housing
- Heir Properties with Tax Delinquency
- Parcels with 5+ Years of Tax Delinquency



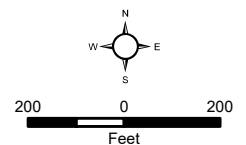


Affordable Housing Study - City-Owned Property

Map 36

Recommended Affordable Housing Sites

- Recommended Site (Priority 1)
- Recommended Site with Conditions (Priority 2)
- City-Owned Houses for Affordable Housing
- Heir Properties with Tax Delinquency
- Parcels with 5+ Years of Tax Delinquency



Affordable Housing Sites - October 2020

Sort by Map Number

Map Number	Site ID	Tax PIN	Property Address	Acres	Zoning	GMA	Ward	Priority
1	49	6818-18-9140.00	0 Cobblestone RD	1.13	RS9	3	North	1
2	14	6808-82-6129.00	0 Esquire Place DR	7.27	RS9	3	North	1
3	37	6817-48-4712.00	2705 Woodcreek RD	0.10	RS9	3	North	2
3	38	6817-48-4747.00	2701 Woodcreek RD	0.28	RS9	3	North	2
3	39	6817-48-6771.00	2700 Woodcreek RD	0.31	RS9	3	North	2
3	41	6817-48-9638.00	2288 Woodsong LN	0.15	RS9	3	North	2
3	42	6817-58-0618.00	2284 Woodsong LN	0.21	RS9	3	North	2
3	43	6817-58-0791.00	2280 Woodsong LN	0.28	RS9	3	North	2
4	36	6817-35-7275.00	0 Wedgefield AVE	0.36	RS9	3	Northwest	2
5	44	6817-73-0811.00	0 Oldtown RD	0.42	RM18	3	Northwest	2
5	45	6817-73-0859.00	0 Oldtown RD	0.30	RM18	3	Northwest	2
5	46	6817-73-0975.00	0 Oldtown RD	0.20	RM18	3	Northwest	2
6	491	6837-79-9305.00	0 Victoria ST	4.07	RM18	3	Northeast	1
7	488	6837-56-0380.00	4407 Ogburn AVE	0.18	RS7	2	Northeast	1
8	489	6837-65-4024.00	0 Grove AVE	4.50	RM8-S	2	Northeast	2
8	490	6837-74-6946.00	1105 Cayuga ST	0.22	RS9	2	Northeast	1
9	487	6837-53-0108.00	601 Efird ST	0.19	RS7	2	Northeast	2
10	546	6846-29-4583.00	0 Prospect DR	0.81	RS9	3	Northeast	2
10	547	6846-29-5403.00	0 Prospect DR	0.30	RS9	3	Northeast	2
10	573	6847-12-0434.00	3882 Draper ST	0.40	RS9	3	Northeast	2
11	100	6826-84-5505.00	2045 Thurmond ST	0.11	RS7	2	North	1
11	120	6826-93-0554.00	520 W Seventeenth ST	0.17	RS7	2	North	2
11	121	6826-93-1514.00	516 W Seventeenth ST	0.09	RS7	2	North	2
11	122	6826-93-2409.00	0 W Seventeenth ST	0.19	RSQ	2	North	2
11	123	6826-93-2477.00	1654 N Cherry ST	0.11	RSQ	2	North	2
11	124	6826-93-2671.00	505 W Seventeenth ST	0.12	RSQ	2	North	1
11	127	6826-93-3525.00	1700 N Cherry ST	0.12	RSQ	2	North	1
11	129	6826-93-8019.00	822 Pittsburg AVE	0.31	RS9	2	North	1
11	93	6826-83-6922.00	0 Harrison AVE	0.14	RS7	2	North	2
11	94	6826-83-7888.00	0 W Twentieth ST	0.34	RS7	2	North	2
12	277	6836-15-8600.00	0 W Twenty Fifth ST	0.28	RS9	2	North	2
12	278	6836-15-9515.00	0 W Twenty Fifth ST	0.16	RS7	2	North	1
12	284	6836-24-8071.00	0 Okalina AVE	0.11	RS7	2	Northeast	2
12	285	6836-24-8098.00	0 Okalina AVE	0.11	RS7	2	Northeast	2
13	320	6836-54-9596.00	943 E Twenty Second ST	0.17	RS7	2	Northeast	1
13	321	6836-55-9062.00	2316 Woodland AVE	0.14	RS7	2	Northeast	2
13	350	6836-64-2722.00	1112 E Twenty Third ST	0.17	RS7	2	Northeast	1
13	351	6836-64-2972.00	1115 E Twenty Third ST	0.17	RS7	2	Northeast	1
13	355	6836-64-3972.00	1123 E Twenty Third ST	0.17	RS7	2	Northeast	1
13	356	6836-64-5526.00	1135 E Twenty Second ST	0.17	RS7	2	Northeast	1
13	357	6836-64-5566.00	1139 E Twenty Second ST	0.17	RS7	2	Northeast	1
13	358	6836-64-5970.00	1139 E Twenty Third ST	0.11	RS7	2	Northeast	2
13	361	6836-64-7992.00	1211 E Twenty Third ST	0.17	RS7	2	Northeast	1
13	363	6836-64-9596.00	1227 E Twenty Second ST	0.17	RS7	2	Northeast	1
13	385	6836-75-4809.00	2601 Claremont AVE	0.34	RSQ	2	Northeast	1
13	386	6836-75-4867.00	1409 Twenty Sixth ST	0.19	RS7	2	Northeast	1
13	387	6836-75-4958.00	2607 Claremont AVE	0.17	RSQ/RS7	2	Northeast	1
13	388	6836-75-5815.00	1415 Twenty Sixth ST	0.18	RS7	2	Northeast	1
13	389	6836-75-6695.00	1505 E Twenty Fifth ST	0.18	RS7	2	Northeast	1
13	390	6836-75-7644.00	1509 E Twenty Fifth ST	0.18	RS7	2	Northeast	1
13	401	6836-76-4084.00	2609 Claremont AVE	0.17	RSQ/RS7	2	Northeast	1
13	402	6836-76-4170.00	2611 Claremont AVE	0.13	RSQ	2	Northeast	1
13	403	6836-76-4176.00	2613 Claremont AVE	0.13	RSQ	2	Northeast	1

Affordable Housing Sites - October 2020

Sort by Map Number

Map Number	Site ID	Tax PIN	Property Address	Acres	Zoning	GMA	Ward	Priority
13	404	6836-76-4271.00	2615 Claremont AVE	0.14	RSQ	2	Northeast	1
13	405	6836-76-4277.00	2619 Claremont AVE	0.23	RSQ	2	Northeast	1
13	406	6836-76-4472.00	2801 Claremont AVE	0.23	LI	2	Northeast	2
13	407	6836-76-4479.00	2805 Claremont AVE	0.14	LI	2	Northeast	2
13	408	6836-76-4564.00	2807 Claremont AVE	0.13	LI	2	Northeast	2
13	409	6836-76-4569.00	2809 Claremont AVE	0.12	LI	2	Northeast	2
13	410	6836-76-4665.00	2811 Claremont AVE	0.14	LI	2	Northeast	2
14	391	6836-75-8290.00	1521 E Twenty Fourth ST	0.16	RS7	2	Northeast	2
14	445	6836-85-0811.00	2601 Rochester ST	0.37	RS7	2	Northeast	1
14	446	6836-85-0858.00	2603 Rochester ST	0.14	RS7	2	Northeast	2
14	447	6836-85-0971.00	2605 Rochester ST	0.16	RS7	2	Northeast	2
14	448	6836-85-0995.00	2607 Rochester ST	0.17	RS7	2	Northeast	2
14	449	6836-85-1417.00	1538 E Twenty Fifth ST	0.17	RS7	2	Northeast	2
14	450	6836-85-2914.00	0 Duncan ST	0.26	RS7	2	Northeast	2
14	451	6836-85-3831.00	0 E Twenty Sixth ST	0.95	RS7	2	Northeast	2
14	452	6836-85-3888.00	2611 Rochester ST	0.94	RS7	2	Northeast	2
14	453	6836-85-4914.00	0 Lynwood AVE	0.68	RS7	2	Northeast	2
14	454	6836-85-5221.00	1625 Twenty Fourth ST	0.14	RS7	2	Northeast	1
14	455	6836-85-6345.00	0 Newark ST	0.25	RS7	2	Northeast	2
14	456	6836-85-6625.00	0 E Twenty Fifth ST	0.52	IP	2	Northeast	2
14	460	6836-85-8016.00	1646 E Twenty Fourth ST	0.14	RS7	2	Northeast	1
14	461	6836-86-1031.00	2609 Rochester ST	0.17	RS7	2	Northeast	2
14	462	6836-86-1183.00	2615 Rochester ST	0.18	RS9	2	Northeast	2
14	463	6836-86-2253.00	2617 Rochester ST	0.62	RS9	2	Northeast	2
14	465	6836-86-3167.00	0 White Oak DR	1.45	RS9	2	Northeast	2
14	466	6836-86-3319.00	2619 Rochester ST	0.81	RS9	2	Northeast	2
14	467	6836-86-3925.00	0 Rochester ST	1.31	RM18	2	Northeast	2
14	468	6836-86-4013.00	0 Duncan ST	0.63	RS7	2	Northeast	2
14	469	6836-86-4532.00	0 Rochester ST	0.83	RS9	2	Northeast	2
14	470	6836-86-4668.00	2621 Rochester ST	0.63	RS9	2	Northeast	2
14	471	6836-86-4785.00	3001 Rochester ST	0.35	RS9	2	Northeast	2
14	472	6836-86-5094.00	0 E Twenty Sixth ST	0.11	RS7	2	Northeast	2
14	473	6836-86-5317.00	0 Rochester ST	0.76	RS9	2	Northeast	2
14	474	6836-86-5801.00	3003 Rochester ST	0.39	RS9	2	Northeast	2
14	475	6836-86-5817.00	3005 Rochester ST	0.37	RS9	2	Northeast	2
14	476	6836-86-5923.00	3013 Rochester ST	0.35	RS9	2	Northeast	2
14	477	6836-86-5929.00	3017 Rochester ST	0.32	RS9	2	Northeast	2
14	483	6836-95-8476.00	2006 E Twenty Fifth ST	0.17	RS9	2	Northeast	1
14	484	6836-96-8870.00	2713 Ansonia ST	0.17	RS9	2	Northeast	2
14	540	6846-05-8020.00	2220 E Twenty Fourth ST	0.21	RS9	2	Northeast	2
15	88	6826-80-0061.00	950 Manly ST	0.55	RM18	2	North	2
15	89	6826-81-6618.00	1320 Woodruff Glen DR	0.18	RS7	2	North	2
15	90	6826-82-5133.00	1214 W Fourteenth ST	0.17	RS7	2	North	2
15	91	6826-82-9054.00	1365 Tyndall ST	0.24	RS7	2	North	2
16	288	6836-31-6931.00	409 E Thirteenth ST	0.16	RM5	2	Northeast	1
16	289	6836-32-3981.00	0 E Sixteenth ST	0.16	RM5	2	Northeast	1
16	290	6836-32-7016.00	420 E Fourteenth ST	0.22	RS7	2	Northeast	1
16	291	6836-32-8266.00	445 E Fourteenth ST	0.22	RS7	2	Northeast	1
16	292	6836-32-9026.00	450 E Fourteenth ST	0.23	RS7	2	Northeast	1
16	293	6836-32-9226.00	455 E Fourteenth ST	0.22	RS7	2	Northeast	1
16	296	6836-42-5658.00	619 Fifteenth ST	0.11	RM5	2	Northeast	2
17	308	6836-53-9345.00	934 New Hope LN	0.19	RSQ	2	Northeast	1
17	313	6836-54-6149.00	931 E Twenty First ST	0.32	RS7	2	Northeast	1

Affordable Housing Sites - October 2020

Sort by Map Number

Map Number	Site ID	Tax PIN	Property Address	Acres	Zoning	GMA	Ward	Priority
17	319	6836-54-9139.00	953 E Twenty First ST	0.07	RS7	2	Northeast	2
17	326	6836-62-6318.00	1206 E Fifteenth ST	0.15	RSQ	2	Northeast	1
17	327	6836-62-6881.00	1205 Willie Davis DR	0.30	RSQ	2	Northeast	1
17	337	6836-63-6939.00	1205 E Twentieth ST	0.08	RSQ	2	Northeast	1
17	339	6836-63-7949.00	1209 E Twentieth ST	0.11	RSQ	2	Northeast	2
17	340	6836-63-7989.00	1213 E Twentieth ST	0.05	RSQ	2	Northeast	2
17	341	6836-63-8919.00	0 E Twentieth ST	0.05	RSQ	2	Northeast	2
17	342	6836-63-8979.00	0 S Twentieth ST	0.13	RSQ	2	Northeast	2
17	343	6836-63-9939.00	1223 Twentieth ST	0.07	RSQ	2	Northeast	2
17	344	6836-63-9979.00	1225 E Twentieth ST	0.08	RSQ	2	Northeast	2
17	345	6836-64-0109.00	955 E Twenty First ST	0.32	RS7	2	Northeast	1
17	346	6836-64-0189.00	1005 E Twenty First ST	0.24	RS7	2	Northeast	1
17	348	6836-64-1159.00	1015 E Twenty First ST	0.24	RS7	2	Northeast	1
17	353	6836-64-3220.00	1035 Twenty First ST	0.24	RS7	2	Northeast	1
17	354	6836-64-3290.00	1045 E Twenty First ST	0.24	RS7	2	Northeast	1
17	359	6836-64-6139.00	1203 E Twenty First ST	0.17	RS7	2	Northeast	1
17	360	6836-64-6377.00	1200 E Twenty Second ST	0.26	RS7	2	Northeast	1
17	362	6836-64-8014.00	1212 E Twenty First ST	0.10	RSQ	2	Northeast	2
17	366	6836-71-5679.00	1312 N Dunleith AVE	0.13	RS7	2	East	2
17	367	6836-71-8599.00	1308 N Jackson AVE	0.20	RS7	2	East	1
17	368	6836-71-9709.00	1322 N Jackson AVE	0.20	RS7	2	East	1
17	369	6836-72-3013.00	0 E Fourteenth ST	0.20	RS9	2	East	1
17	370	6836-72-7068.00	0 E Fourteenth ST	0.20	RS7	2	East	1
17	371	6836-73-0969.00	1237 E Twentieth ST	0.07	RSQ	2	Northeast	2
17	372	6836-73-1394.00	1720 Locust AVE	0.29	RSQ	2	Northeast	2
17	373	6836-73-1491.00	0 E Eighteenth ST	0.10	RSQ	2	Northeast	2
17	374	6836-73-3752.00	0 Bethlehem LN	0.06	RSQ	2	Northeast	2
17	375	6836-73-4722.00	1424 Bethlehem LN	0.10	RSQ	2	Northeast	2
17	376	6836-73-5213.00	1430 E Eighteenth ST	0.30	RSQ	2	Northeast	1
17	377	6836-73-5711.00	1828 N Dunleith AVE	0.14	RSQ	2	Northeast	1
17	378	6836-73-9243.00	0 E Eighteenth ST	0.14	RSQ	2	Northeast	2
17	379	6836-74-0022.00	0 E Twenty First ST	0.15	RSQ	2	Northeast	2
17	380	6836-74-1042.00	1242 E Twenty First ST	0.13	RSQ	2	Northeast	2
17	383	6836-74-2100.00	0 E Twenty First ST	0.07	RSQ	2	Northeast	2
17	384	6836-74-6080.00	2005 N Dunleith AVE	0.31	RS7	2	Northeast	1
17	660	6836-54-8199.00	949 E Twenty First ST	0.16	RS7	2	Northeast	1
17	661	6836-64-2139.00	1025 E Twenty First ST	0.29	RS7	2	Northeast	1
18	440	6836-82-5421.00	1413 Hattie AVE	0.11	RS7	2	Northeast	1
18	441	6836-82-5735.00	1441 Hattie AVE	0.10	RS7	2	Northeast	1
18	442	6836-82-6846.00	1718 Bramblebrook LN	0.47	RS7	2	Northeast	1
18	443	6836-83-6618.00	0 Bethlehem LN	0.71	RS7	2	Northeast	2
18	444	6836-83-8609.00	0 Ashley School CIR	0.54	RS7	2	Northeast	2
18	482	6836-93-0248.00	1904 E Eighteenth ST	0.16	RS7	2	Northeast	1
18	538	6846-03-7594.00	415 Eldora ST	0.55	RS9	2	East	2
18	539	6846-03-9410.00	410 Eldora ST	0.49	RS7	2	East	1
18	543	6846-13-2292.00	2341 Dunbar ST	0.17	RS7	2	East	1
19	560	6846-92-9917.00	0 Hilda ST	0.27	RS9	3	Northeast	2
20	185	6835-18-1184.00	325 W Sixth ST	0.60	CB	1	North	1
20	186	6835-18-1245.00	0 N Marshall ST	0.10	CB	1	North	1
20	187	6835-18-3119.00	606 N Cherry ST	0.32	CB	1	North	1
20	188	6835-18-3131.00	0 N Cherry ST	0.32	CB	1	North	1
21	251	6835-65-5138.00	1206 Excelsior ST	0.12	RM5	1	East	1
21	254	6835-66-7340.00	1315 E First ST	0.15	RS7	1	East	2

Affordable Housing Sites - October 2020

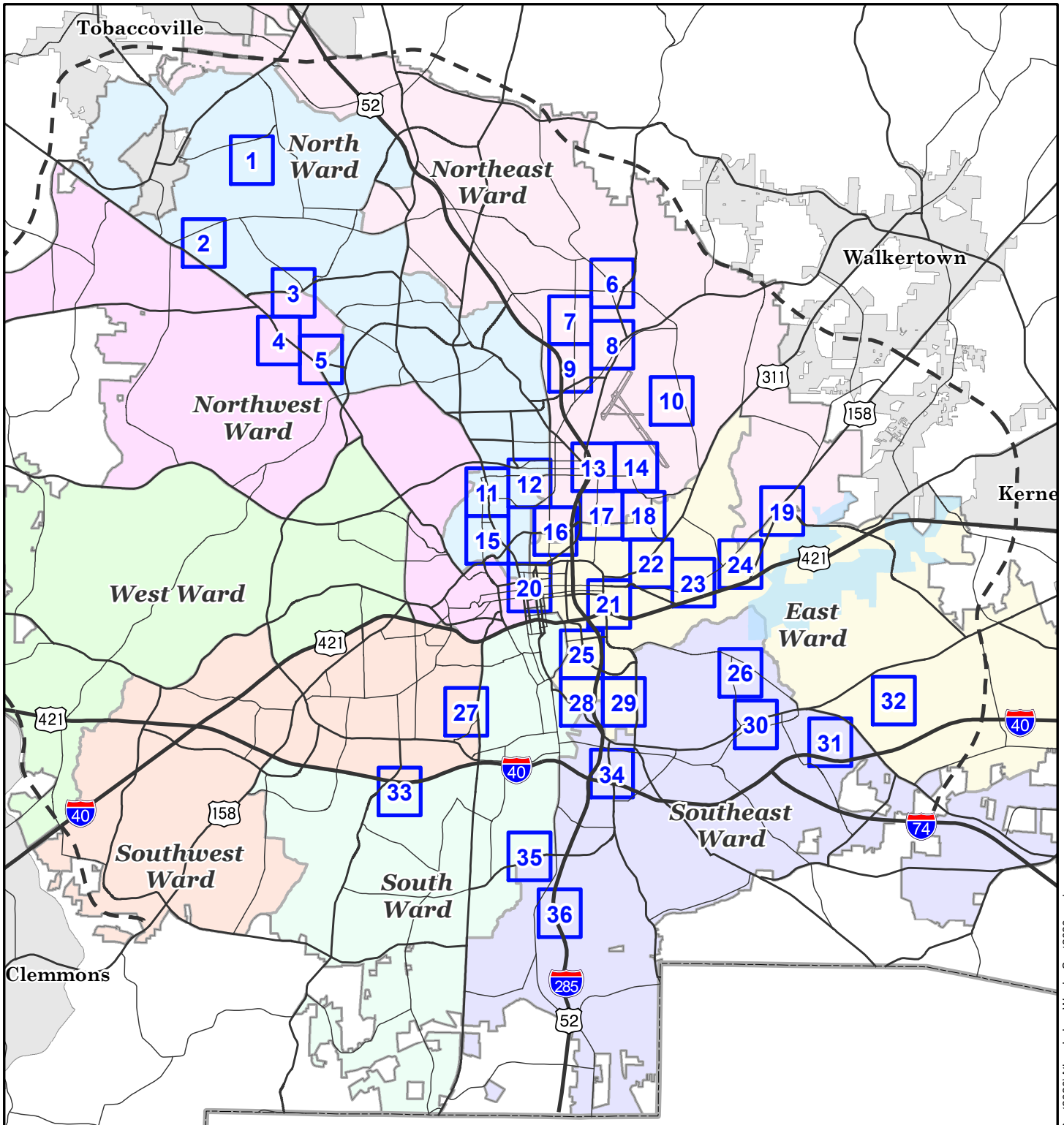
Sort by Map Number

Map Number	Site ID	Tax PIN	Property Address	Acres	Zoning	GMA	Ward	Priority
21	261	6835-86-6713.00	231 N Cameron AVE	0.34	RS7	2	East	1
21	262	6835-87-2943.00	519 N Graham AVE	0.12	RS7	2	East	1
22	480	6836-90-3371.00	0 Tenth ST	1.12	RS9	2	East	1
23	519	6845-38-3257.00	611 Mount Vernon AVE	0.23	RS9	2	East	2
24	522	6845-57-6860.00	418 Mason ST	0.23	RS9	2	East	2
24	523	6845-58-7338.00	402 Buick ST	0.46	RS9	2	East	1
24	554	6846-60-9454.00	3622 Old Greensboro RD	0.17	RS9	2	East	2
24	555	6846-60-9498.00	3626 Old Greensboro RD	0.17	RS9	2	East	2
24	556	6846-70-0522.00	3630 Old Greensboro RD	0.17	RS9	2	East	2
24	557	6846-70-2725.00	3654 Old Greensboro RD	0.17	RS9	2	East	1
24	558	6846-70-5620.00	0 Denver ST	0.17	RS9	2	East	1
24	559	6846-70-5625.00	3638 Denver ST	0.17	RS9	2	East	1
25	229	6835-51-1618.00	533 Liberia ST	0.12	RSQ	2	East	2
25	230	6835-51-1752.00	535 Pitts ST	0.04	RSQ	2	East	2
25	231	6835-51-1785.00	0 Pitts ST	0.05	RSQ	2	East	2
25	232	6835-51-1812.00	518 Pitts ST	0.14	RSQ	2	East	2
25	234	6835-51-2609.00	560 Pitts ST	0.04	RSQ	2	East	2
25	235	6835-51-2713.00	522 Pitts ST	0.05	RSQ	2	East	2
25	236	6835-51-3469.00	623 Liberia ST	0.14	RSQ	2	East	1
25	237	6835-51-4405.00	625 Liberia ST	0.15	RSQ	2	East	1
25	238	6835-51-4554.00	614 Pitts ST	0.13	RSQ	2	East	1
25	240	6835-51-8314.00	728 Pitts ST	0.11	RSQ	2	East	1
25	241	6835-51-8512.00	721 Pitts ST	0.23	RSQ	2	East	1
25	246	6835-61-0459.00	732 Alexander ST	0.09	RSQ	2	East	2
25	249	6835-61-0966.00	0 Humphrey ST	0.78	RSQ	2	East	1
26	524	6845-61-8599.00	0 Reynolds Park RD	15.28	RS9	2	Southeast	1
27	63	6824-78-1779.00	1084 S Sunset DR	0.34	RS9	2	Southwest	1
27	64	6824-78-1879.00	1078 S Sunset DR	0.21	RS9	2	Southwest	1
27	65	6824-78-1997.00	1062 S Sunset DR	0.25	RS9	2	Southwest	1
27	66	6824-78-2772.00	1092 S Sunset DR	0.41	RS9	2	Southwest	1
27	67	6824-78-5789.00	1542 Sunbridge CT	1.04	RS9	2	Southwest	2
28	147	6834-59-5540.00	0 Mock ST	8.91	RM18	2	East	2
29	256	6835-80-0443.00	1508 Williamson ST	0.13	RM8	2	East	1
30	512	6844-77-9703.00	0 E Sprague ST	0.44	RS9	2	Southeast	1
31	577	6854-25-5986.00	3200 Ridgewood Place DR	0.76	RS9	2	Southeast	1
31	578	6854-26-4175.00	3201 Ridgewood Place DR	1.62	RS9	2	Southeast	2
31	579	6854-26-4566.00	3101 Talladega CT	0.74	RS9	2	Southeast	2
31	580	6854-26-4698.00	3109 Talladega CT	0.66	RS9	2	Southeast	1
31	581	6854-26-4856.00	3102 Ridgeback DR	0.91	RS9	2	Southeast	2
31	582	6854-26-5288.00	3203 Ridgewood Place DR	0.90	RS9	2	Southeast	2
31	583	6854-26-6443.00	3118 Talladega CT	0.22	RS9	2	Southeast	1
31	584	6854-26-6638.00	3117 Talladega CT	0.28	RS9	2	Southeast	1
31	585	6854-26-6719.00	3108 Ridgeback DR	0.40	RS9	2	Southeast	1
31	586	6854-26-7223.00	3207 Ridgewood Place DR	0.38	RS9	2	Southeast	2
31	587	6854-26-7294.00	3213 Ridgewood Place DR	0.35	RS9	2	Southeast	1
31	588	6854-26-7414.00	3126 Talladega CT	0.28	RS9	2	Southeast	1
31	589	6854-26-7474.00	3134 Talladega CT	0.28	RS9	2	Southeast	1
31	590	6854-26-7608.00	3125 Talladega CT	0.22	RS9	2	Southeast	1
31	591	6854-26-7800.00	3116 Ridgeback DR	0.21	RS9	2	Southeast	1
31	592	6854-26-8255.00	3219 Ridgewood Place DR	0.32	RS9	2	Southeast	1
31	593	6854-26-8444.00	3142 Talladega CT	0.27	RS9	2	Southeast	2
31	594	6854-26-8841.00	3132 Ridgeback DR	0.22	RS9	2	Southeast	1
31	596	6854-26-9474.00	3158 Talladega CT	0.26	RS9	2	Southeast	2

Affordable Housing Sites - October 2020

Sort by Map Number

Map Number	Site ID	Tax PIN	Property Address	Acres	Zoning	GMA	Ward	Priority
31	597	6854-26-9666.00	3157 Talladega CT	0.22	RS9	2	Southeast	1
31	598	6854-26-9801.00	3140 Ridgeback DR	0.22	RS9	2	Southeast	1
31	599	6854-27-4044.00	3103 Ridgeback DR	1.47	RS9	2	Southeast	2
31	600	6854-27-6053.00	3109 Ridgeback DR	0.42	RS9	2	Southeast	1
31	601	6854-27-7032.00	3117 Ridgeback DR	0.22	RS9	2	Southeast	1
31	602	6854-27-7091.00	3125 Ridgeback DR	0.22	RS9	2	Southeast	1
31	603	6854-27-8061.00	3133 Ridgeback DR	0.22	RS9	2	Southeast	1
31	604	6854-36-0433.00	3166 Talladega CT	0.26	RS9	2	Southeast	1
31	605	6854-36-0635.00	3165 Talladega CT	0.24	RS9	2	Southeast	1
31	606	6854-36-1403.00	3174 Talladega CT	0.25	RS9	2	Southeast	1
31	607	6854-36-1463.00	3182 Talladega CT	0.24	RS9	2	Southeast	1
31	608	6854-36-1605.00	3173 Talladega CT	0.22	RS9	2	Southeast	1
31	609	6854-36-1664.00	3181 Talladega CT	0.22	RS9	2	Southeast	1
31	610	6854-36-1779.00	3168 Ridgeback DR	0.22	RS9	2	Southeast	1
31	611	6854-36-1929.00	3163 Ridgeback DR	0.22	RS9	2	Southeast	1
31	612	6854-36-2433.00	3190 Talladega CT	0.24	RS9	2	Southeast	1
31	613	6854-36-2623.00	3189 Talladega CT	0.22	RS9	2	Southeast	1
31	614	6854-36-2748.00	3174 Ridgeback DR	0.22	RS9	2	Southeast	1
31	615	6854-36-3331.00	3272 Ridge Hollow DR	0.23	RS9	2	Southeast	1
31	616	6854-36-3339.00	3262 Ridge Hollow DR	0.24	RS9	2	Southeast	1
31	620	6854-36-5757.00	3208 Ridgeback DR	0.23	RS9	2	Southeast	1
31	622	6854-36-5977.00	3207 Ridgeback DR	0.22	RS9	2	Southeast	1
31	625	6854-36-6669.00	3230 Ridgeback DR	0.23	RS9	2	Southeast	1
31	626	6854-36-6715.00	3222 Ridgeback DR	0.25	RS9	2	Southeast	1
31	627	6854-36-6956.00	3213 Ridgeback DR	0.35	RS9	2	Southeast	1
31	628	6854-36-7974.00	3219 Ridgeback DR	0.57	RS9	2	Southeast	1
32	634	6854-79-6610.00	283 Farmingdale AVE	0.46	RS9	3	East	1
32	635	6854-79-6711.00	0 Farmingdale AVE	0.47	RS9	3	East	1
33	60	6824-23-4099.00	0 Salem Crest LN	4.88	RM12	3	South	2
33	61	6824-23-5580.00	0 Ebert ST	0.59	RM12	3	South	2
34	149	6834-74-5884.00	0 Old Lexington RD	0.23	RS9	2	Southeast	2
34	150	6834-74-5982.00	0 Old Lexington RD	0.15	RS9	2	Southeast	2
34	151	6834-74-6448.00	600 Glencoe ST	0.20	RS9	2	Southeast	2
34	152	6834-74-6644.00	0 Glencoe ST	0.21	RS9	2	Southeast	2
34	153	6834-74-6710.00	2623 Old Lexington RD	0.13	RS9	2	Southeast	2
34	154	6834-74-6735.00	2621 Old Lexington RD	0.15	RS9	2	Southeast	2
34	155	6834-74-7219.00	2715 Old Lexington RD	0.49	RS9	2	Southeast	2
35	135	6833-18-9141.00	418 W Clemmons RD	0.78	RS9	2	Southeast	2
35	136	6833-28-0118.00	412 W Clemmons RD	0.46	RS9	2	Southeast	2
35	137	6833-28-1216.00	406 W Clemmons RD	0.37	RS9	2	Southeast	2
36	138	6833-34-9129.00	0 Lexwin AVE	1.83	RS9	3	Southeast	2



Affordable Housing Study - City-Owned Properties by Ward

September 2020

Map Book Index

Page Number

Affordable Housing Sites - October 2020

Sort by Ward

Ward	Site ID	Map Number	Tax PIN	Property Address	Acres	Zoning	GMA	Priority
East	147	28	6834-59-5540.00	0 Mock ST	8.91	RM18	2	2
East	229	25	6835-51-1618.00	533 Liberia ST	0.12	RSQ	2	2
East	230	25	6835-51-1752.00	535 Pitts ST	0.04	RSQ	2	2
East	231	25	6835-51-1785.00	0 Pitts ST	0.05	RSQ	2	2
East	232	25	6835-51-1812.00	518 Pitts ST	0.14	RSQ	2	2
East	234	25	6835-51-2609.00	560 Pitts ST	0.04	RSQ	2	2
East	235	25	6835-51-2713.00	522 Pitts ST	0.05	RSQ	2	2
East	236	25	6835-51-3469.00	623 Liberia ST	0.14	RSQ	2	1
East	237	25	6835-51-4405.00	625 Liberia ST	0.15	RSQ	2	1
East	238	25	6835-51-4554.00	614 Pitts ST	0.13	RSQ	2	1
East	240	25	6835-51-8314.00	728 Pitts ST	0.11	RSQ	2	1
East	241	25	6835-51-8512.00	721 Pitts ST	0.23	RSQ	2	1
East	246	25	6835-61-0459.00	732 Alexander ST	0.09	RSQ	2	2
East	249	25	6835-61-0966.00	0 Humphrey ST	0.78	RSQ	2	1
East	251	21	6835-65-5138.00	1206 Excelsior ST	0.12	RM5	1	1
East	254	21	6835-66-7340.00	1315 E First ST	0.15	RS7	1	2
East	256	29	6835-80-0443.00	1508 Williamson ST	0.13	RM8	2	1
East	261	21	6835-86-6713.00	231 N Cameron AVE	0.34	RS7	2	1
East	262	21	6835-87-2943.00	519 N Graham AVE	0.12	RS7	2	1
East	366	17	6836-71-5679.00	1312 N Dunleith AVE	0.13	RS7	2	2
East	367	17	6836-71-8599.00	1308 N Jackson AVE	0.20	RS7	2	1
East	368	17	6836-71-9709.00	1322 N Jackson AVE	0.20	RS7	2	1
East	369	17	6836-72-3013.00	0 E Fourteenth ST	0.20	RS9	2	1
East	370	17	6836-72-7068.00	0 E Fourteenth ST	0.20	RS7	2	1
East	480	22	6836-90-3371.00	0 Tenth ST	1.12	RS9	2	1
East	519	23	6845-38-3257.00	611 Mount Vernon AVE	0.23	RS9	2	2
East	522	24	6845-57-6860.00	418 Mason ST	0.23	RS9	2	2
East	523	24	6845-58-7338.00	402 Buick ST	0.46	RS9	2	1
East	538	18	6846-03-7594.00	415 Eldora ST	0.55	RS9	2	2
East	539	18	6846-03-9410.00	410 Eldora ST	0.49	RS7	2	1
East	543	18	6846-13-2292.00	2341 Dunbar ST	0.17	RS7	2	1
East	554	24	6846-60-9454.00	3622 Old Greensboro RD	0.17	RS9	2	2
East	555	24	6846-60-9498.00	3626 Old Greensboro RD	0.17	RS9	2	2
East	556	24	6846-70-0522.00	3630 Old Greensboro RD	0.17	RS9	2	2
East	557	24	6846-70-2725.00	3654 Old Greensboro RD	0.17	RS9	2	1
East	558	24	6846-70-5620.00	0 Denver ST	0.17	RS9	2	1
East	559	24	6846-70-5625.00	3638 Denver ST	0.17	RS9	2	1
East	634	32	6854-79-6610.00	283 Farmingdale AVE	0.46	RS9	3	1
East	635	32	6854-79-6711.00	0 Farmingdale AVE	0.47	RS9	3	1
North	100	11	6826-84-5505.00	2045 Thurmond ST	0.11	RS7	2	1
North	120	11	6826-93-0554.00	520 W Seventeenth ST	0.17	RS7	2	2
North	121	11	6826-93-1514.00	516 W Seventeenth ST	0.09	RS7	2	2
North	122	11	6826-93-2409.00	0 W Seventeenth ST	0.19	RSQ	2	2
North	123	11	6826-93-2477.00	1654 N Cherry ST	0.11	RSQ	2	2
North	124	11	6826-93-2671.00	505 W Seventeenth ST	0.12	RSQ	2	1
North	127	11	6826-93-3525.00	1700 N Cherry ST	0.12	RSQ	2	1
North	129	11	6826-93-8019.00	822 Pittsburg AVE	0.31	RS9	2	1
North	14	2	6808-82-6129.00	0 Esquire Place DR	7.27	RS9	3	1
North	185	20	6835-18-1184.00	325 W Sixth ST	0.60	CB	1	1
North	186	20	6835-18-1245.00	0 N Marshall ST	0.10	CB	1	1
North	187	20	6835-18-3119.00	606 N Cherry ST	0.32	CB	1	1
North	188	20	6835-18-3131.00	0 N Cherry ST	0.32	CB	1	1
North	277	12	6836-15-8600.00	0 W Twenty Fifth ST	0.28	RS9	2	2

Affordable Housing Sites - October 2020

Sort by Ward

Ward	Site ID	Map Number	Tax PIN	Property Address	Acres	Zoning	GMA	Priority
North	278	12	6836-15-9515.00	0 W Twenty Fifth ST	0.16	RS7	2	1
North	37	3	6817-48-4712.00	2705 Woodcreek RD	0.10	RS9	3	2
North	38	3	6817-48-4747.00	2701 Woodcreek RD	0.28	RS9	3	2
North	39	3	6817-48-6771.00	2700 Woodcreek RD	0.31	RS9	3	2
North	41	3	6817-48-9638.00	2288 Woodsong LN	0.15	RS9	3	2
North	42	3	6817-58-0618.00	2284 Woodsong LN	0.21	RS9	3	2
North	43	3	6817-58-0791.00	2280 Woodsong LN	0.28	RS9	3	2
North	49	1	6818-18-9140.00	0 Cobblestone RD	1.13	RS9	3	1
North	88	15	6826-80-0061.00	950 Manly ST	0.55	RM18	2	2
North	89	15	6826-81-6618.00	1320 Woodruff Glen DR	0.18	RS7	2	2
North	90	15	6826-82-5133.00	1214 W Fourteenth ST	0.17	RS7	2	2
North	91	15	6826-82-9054.00	1365 Tyndall ST	0.24	RS7	2	2
North	93	11	6826-83-6922.00	0 Harrison AVE	0.14	RS7	2	2
North	94	11	6826-83-7888.00	0 W Twentieth ST	0.34	RS7	2	2
Northeast	284	12	6836-24-8071.00	0 Okalina AVE	0.11	RS7	2	2
Northeast	285	12	6836-24-8098.00	0 Okalina AVE	0.11	RS7	2	2
Northeast	288	16	6836-31-6931.00	409 E Thirteenth ST	0.16	RM5	2	1
Northeast	289	16	6836-32-3981.00	0 E Sixteenth ST	0.16	RM5	2	1
Northeast	290	16	6836-32-7016.00	420 E Fourteenth ST	0.22	RS7	2	1
Northeast	291	16	6836-32-8266.00	445 E Fourteenth ST	0.22	RS7	2	1
Northeast	292	16	6836-32-9026.00	450 E Fourteenth ST	0.23	RS7	2	1
Northeast	293	16	6836-32-9226.00	455 E Fourteenth ST	0.22	RS7	2	1
Northeast	296	16	6836-42-5658.00	619 Fifteenth ST	0.11	RM5	2	2
Northeast	308	17	6836-53-9345.00	934 New Hope LN	0.19	RSQ	2	1
Northeast	313	17	6836-54-6149.00	931 E Twenty First ST	0.32	RS7	2	1
Northeast	319	17	6836-54-9139.00	953 E Twenty First ST	0.07	RS7	2	2
Northeast	320	13	6836-54-9596.00	943 E Twenty Second ST	0.17	RS7	2	1
Northeast	321	13	6836-55-9062.00	2316 Woodland AVE	0.14	RS7	2	2
Northeast	326	17	6836-62-6318.00	1206 E Fifteenth ST	0.15	RSQ	2	1
Northeast	327	17	6836-62-6881.00	1205 Willie Davis DR	0.30	RSQ	2	1
Northeast	337	17	6836-63-6939.00	1205 E Twentieth ST	0.08	RSQ	2	1
Northeast	339	17	6836-63-7949.00	1209 E Twentieth ST	0.11	RSQ	2	2
Northeast	340	17	6836-63-7989.00	1213 E Twentieth ST	0.05	RSQ	2	2
Northeast	341	17	6836-63-8919.00	0 E Twentieth ST	0.05	RSQ	2	2
Northeast	342	17	6836-63-8979.00	0 S Twentieth ST	0.13	RSQ	2	2
Northeast	343	17	6836-63-9939.00	1223 Twentieth ST	0.07	RSQ	2	2
Northeast	344	17	6836-63-9979.00	1225 E Twentieth ST	0.08	RSQ	2	2
Northeast	345	17	6836-64-0109.00	955 E Twenty First ST	0.32	RS7	2	1
Northeast	346	17	6836-64-0189.00	1005 E Twenty First ST	0.24	RS7	2	1
Northeast	348	17	6836-64-1159.00	1015 E Twenty First ST	0.24	RS7	2	1
Northeast	350	13	6836-64-2722.00	1112 E Twenty Third ST	0.17	RS7	2	1
Northeast	351	13	6836-64-2972.00	1115 E Twenty Third ST	0.17	RS7	2	1
Northeast	353	17	6836-64-3220.00	1035 Twenty First ST	0.24	RS7	2	1
Northeast	354	17	6836-64-3290.00	1045 E Twenty First ST	0.24	RS7	2	1
Northeast	355	13	6836-64-3972.00	1123 E Twenty Third ST	0.17	RS7	2	1
Northeast	356	13	6836-64-5526.00	1135 E Twenty Second ST	0.17	RS7	2	1
Northeast	357	13	6836-64-5566.00	1139 E Twenty Second ST	0.17	RS7	2	1
Northeast	358	13	6836-64-5970.00	1139 E Twenty Third ST	0.11	RS7	2	2
Northeast	359	17	6836-64-6139.00	1203 E Twenty First ST	0.17	RS7	2	1
Northeast	360	17	6836-64-6377.00	1200 E Twenty Second ST	0.26	RS7	2	1
Northeast	361	13	6836-64-7992.00	1211 E Twenty Third ST	0.17	RS7	2	1
Northeast	362	17	6836-64-8014.00	1212 E Twenty First ST	0.10	RSQ	2	2
Northeast	363	13	6836-64-9596.00	1227 E Twenty Second ST	0.17	RS7	2	1

Affordable Housing Sites - October 2020

Sort by Ward

Ward	Site ID	Map Number	Tax PIN	Property Address	Acres	Zoning	GMA	Priority
Northeast	371	17	6836-73-0969.00	1237 E Twentieth ST	0.07	RSQ	2	2
Northeast	372	17	6836-73-1394.00	1720 Locust AVE	0.29	RSQ	2	2
Northeast	373	17	6836-73-1491.00	0 E Eighteenth ST	0.10	RSQ	2	2
Northeast	374	17	6836-73-3752.00	0 Bethlehem LN	0.06	RSQ	2	2
Northeast	375	17	6836-73-4722.00	1424 Bethlehem LN	0.10	RSQ	2	2
Northeast	376	17	6836-73-5213.00	1430 E Eighteenth ST	0.30	RSQ	2	1
Northeast	377	17	6836-73-5711.00	1828 N Dunleith AVE	0.14	RSQ	2	1
Northeast	378	17	6836-73-9243.00	0 E Eighteenth ST	0.14	RSQ	2	2
Northeast	379	17	6836-74-0022.00	0 E Twenty First ST	0.15	RSQ	2	2
Northeast	380	17	6836-74-1042.00	1242 E Twenty First ST	0.13	RSQ	2	2
Northeast	383	17	6836-74-2100.00	0 E Twenty First ST	0.07	RSQ	2	2
Northeast	384	17	6836-74-6080.00	2005 N Dunleith AVE	0.31	RS7	2	1
Northeast	385	13	6836-75-4809.00	2601 Claremont AVE	0.34	RSQ	2	1
Northeast	386	13	6836-75-4867.00	1409 Twenty Sixth ST	0.19	RS7	2	1
Northeast	387	13	6836-75-4958.00	2607 Claremont AVE	0.17	RSQ/RS7	2	1
Northeast	388	13	6836-75-5815.00	1415 Twenty Sixth ST	0.18	RS7	2	1
Northeast	389	13	6836-75-6695.00	1505 E Twenty Fifth ST	0.18	RS7	2	1
Northeast	390	13	6836-75-7644.00	1509 E Twenty Fifth ST	0.18	RS7	2	1
Northeast	391	14	6836-75-8290.00	1521 E Twenty Fourth ST	0.16	RS7	2	2
Northeast	401	13	6836-76-4084.00	2609 Claremont AVE	0.17	RSQ/RS7	2	1
Northeast	402	13	6836-76-4170.00	2611 Claremont AVE	0.13	RSQ	2	1
Northeast	403	13	6836-76-4176.00	2613 Claremont AVE	0.13	RSQ	2	1
Northeast	404	13	6836-76-4271.00	2615 Claremont AVE	0.14	RSQ	2	1
Northeast	405	13	6836-76-4277.00	2619 Claremont AVE	0.23	RSQ	2	1
Northeast	406	13	6836-76-4472.00	2801 Claremont AVE	0.23	LI	2	2
Northeast	407	13	6836-76-4479.00	2805 Claremont AVE	0.14	LI	2	2
Northeast	408	13	6836-76-4564.00	2807 Claremont AVE	0.13	LI	2	2
Northeast	409	13	6836-76-4569.00	2809 Claremont AVE	0.12	LI	2	2
Northeast	410	13	6836-76-4665.00	2811 Claremont AVE	0.14	LI	2	2
Northeast	440	18	6836-82-5421.00	1413 Hattie AVE	0.11	RS7	2	1
Northeast	441	18	6836-82-5735.00	1441 Hattie AVE	0.10	RS7	2	1
Northeast	442	18	6836-82-6846.00	1718 Bramblebrook LN	0.47	RS7	2	1
Northeast	443	18	6836-83-6618.00	0 Bethlehem LN	0.71	RS7	2	2
Northeast	444	18	6836-83-8609.00	0 Ashley School CIR	0.54	RS7	2	2
Northeast	445	14	6836-85-0811.00	2601 Rochester ST	0.37	RS7	2	1
Northeast	446	14	6836-85-0858.00	2603 Rochester ST	0.14	RS7	2	2
Northeast	447	14	6836-85-0971.00	2605 Rochester ST	0.16	RS7	2	2
Northeast	448	14	6836-85-0995.00	2607 Rochester ST	0.17	RS7	2	2
Northeast	449	14	6836-85-1417.00	1538 E Twenty Fifth ST	0.17	RS7	2	2
Northeast	450	14	6836-85-2914.00	0 Duncan ST	0.26	RS7	2	2
Northeast	451	14	6836-85-3831.00	0 E Twenty Sixth ST	0.95	RS7	2	2
Northeast	452	14	6836-85-3888.00	2611 Rochester ST	0.94	RS7	2	2
Northeast	453	14	6836-85-4914.00	0 Lynwood AVE	0.68	RS7	2	2
Northeast	454	14	6836-85-5221.00	1625 Twenty Fourth ST	0.14	RS7	2	1
Northeast	455	14	6836-85-6345.00	0 Newark ST	0.25	RS7	2	2
Northeast	456	14	6836-85-6625.00	0 E Twenty Fifth ST	0.52	IP	2	2
Northeast	460	14	6836-85-8016.00	1646 E Twenty Fourth ST	0.14	RS7	2	1
Northeast	461	14	6836-86-1031.00	2609 Rochester ST	0.17	RS7	2	2
Northeast	462	14	6836-86-1183.00	2615 Rochester ST	0.18	RS9	2	2
Northeast	463	14	6836-86-2253.00	2617 Rochester ST	0.62	RS9	2	2
Northeast	465	14	6836-86-3167.00	0 White Oak DR	1.45	RS9	2	2
Northeast	466	14	6836-86-3319.00	2619 Rochester ST	0.81	RS9	2	2
Northeast	467	14	6836-86-3925.00	0 Rochester ST	1.31	RM18	2	2

Affordable Housing Sites - October 2020

Sort by Ward

Ward	Site ID	Map Number	Tax PIN	Property Address	Acres	Zoning	GMA	Priority
Northeast	468	14	6836-86-4013.00	0 Duncan ST	0.63	RS7	2	2
Northeast	469	14	6836-86-4532.00	0 Rochester ST	0.83	RS9	2	2
Northeast	470	14	6836-86-4668.00	2621 Rochester ST	0.63	RS9	2	2
Northeast	471	14	6836-86-4785.00	3001 Rochester ST	0.35	RS9	2	2
Northeast	472	14	6836-86-5094.00	0 E Twenty Sixth ST	0.11	RS7	2	2
Northeast	473	14	6836-86-5317.00	0 Rochester ST	0.76	RS9	2	2
Northeast	474	14	6836-86-5801.00	3003 Rochester ST	0.39	RS9	2	2
Northeast	475	14	6836-86-5817.00	3005 Rochester ST	0.37	RS9	2	2
Northeast	476	14	6836-86-5923.00	3013 Rochester ST	0.35	RS9	2	2
Northeast	477	14	6836-86-5929.00	3017 Rochester ST	0.32	RS9	2	2
Northeast	482	18	6836-93-0248.00	1904 E Eighteenth ST	0.16	RS7	2	1
Northeast	483	14	6836-95-8476.00	2006 E Twenty Fifth ST	0.17	RS9	2	1
Northeast	484	14	6836-96-8870.00	2713 Ansonia ST	0.17	RS9	2	2
Northeast	487	9	6837-53-0108.00	601 Efirid ST	0.19	RS7	2	2
Northeast	488	7	6837-56-0380.00	4407 Ogburn AVE	0.18	RS7	2	1
Northeast	489	8	6837-65-4024.00	0 Grove AVE	4.50	RM8-S	2	2
Northeast	490	8	6837-74-6946.00	1105 Cayuga ST	0.22	RS9	2	1
Northeast	491	6	6837-79-9305.00	0 Victoria ST	4.07	RM18	3	1
Northeast	540	14	6846-05-8020.00	2220 E Twenty Fourth ST	0.21	RS9	2	2
Northeast	546	10	6846-29-4583.00	0 Prospect DR	0.81	RS9	3	2
Northeast	547	10	6846-29-5403.00	0 Prospect DR	0.30	RS9	3	2
Northeast	560	19	6846-92-9917.00	0 Hilda ST	0.27	RS9	3	2
Northeast	573	10	6847-12-0434.00	3882 Draper ST	0.40	RS9	3	2
Northeast	660	17	6836-54-8199.00	949 E Twenty First ST	0.16	RS7	2	1
Northeast	661	17	6836-64-2139.00	1025 E Twenty First ST	0.29	RS7	2	1
Northwest	36	4	6817-35-7275.00	0 Wedgefield AVE	0.36	RS9	3	2
Northwest	44	5	6817-73-0811.00	0 Oldtown RD	0.42	RM18	3	2
Northwest	45	5	6817-73-0859.00	0 Oldtown RD	0.30	RM18	3	2
Northwest	46	5	6817-73-0975.00	0 Oldtown RD	0.20	RM18	3	2
South	60	33	6824-23-4099.00	0 Salem Crest LN	4.88	RM12	3	2
South	61	33	6824-23-5580.00	0 Ebert ST	0.59	RM12	3	2
Southeast	135	35	6833-18-9141.00	418 W Clemmons RD	0.78	RS9	2	2
Southeast	136	35	6833-28-0118.00	412 W Clemmons RD	0.46	RS9	2	2
Southeast	137	35	6833-28-1216.00	406 W Clemmons RD	0.37	RS9	2	2
Southeast	138	36	6833-34-9129.00	0 Lexwin AVE	1.83	RS9	3	2
Southeast	149	34	6834-74-5884.00	0 Old Lexington RD	0.23	RS9	2	2
Southeast	150	34	6834-74-5982.00	0 Old Lexington RD	0.15	RS9	2	2
Southeast	151	34	6834-74-6448.00	600 Glencoe ST	0.20	RS9	2	2
Southeast	152	34	6834-74-6644.00	0 Glencoe ST	0.21	RS9	2	2
Southeast	153	34	6834-74-6710.00	2623 Old Lexington RD	0.13	RS9	2	2
Southeast	154	34	6834-74-6735.00	2621 Old Lexington RD	0.15	RS9	2	2
Southeast	155	34	6834-74-7219.00	2715 Old Lexington RD	0.49	RS9	2	2
Southeast	512	30	6844-77-9703.00	0 E Sprague ST	0.44	RS9	2	1
Southeast	524	26	6845-61-8599.00	0 Reynolds Park RD	15.28	RS9	2	1
Southeast	577	31	6854-25-5986.00	3200 Ridgewood Place DR	0.76	RS9	2	1
Southeast	578	31	6854-26-4175.00	3201 Ridgewood Place DR	1.62	RS9	2	2
Southeast	579	31	6854-26-4566.00	3101 Talladega CT	0.74	RS9	2	2
Southeast	580	31	6854-26-4698.00	3109 Talladega CT	0.66	RS9	2	1
Southeast	581	31	6854-26-4856.00	3102 Ridgeback DR	0.91	RS9	2	2
Southeast	582	31	6854-26-5288.00	3203 Ridgewood Place DR	0.90	RS9	2	2
Southeast	583	31	6854-26-6443.00	3118 Talladega CT	0.22	RS9	2	1
Southeast	584	31	6854-26-6638.00	3117 Talladega CT	0.28	RS9	2	1
Southeast	585	31	6854-26-6719.00	3108 Ridgeback DR	0.40	RS9	2	1

Affordable Housing Sites - October 2020

Sort by Ward

Ward	Site ID	Map Number	Tax PIN	Property Address	Acres	Zoning	GMA	Priority
Southeast	586	31	6854-26-7223.00	3207 Ridgewood Place DR	0.38	RS9	2	2
Southeast	587	31	6854-26-7294.00	3213 Ridgewood Place DR	0.35	RS9	2	1
Southeast	588	31	6854-26-7414.00	3126 Talladega CT	0.28	RS9	2	1
Southeast	589	31	6854-26-7474.00	3134 Talladega CT	0.28	RS9	2	1
Southeast	590	31	6854-26-7608.00	3125 Talladega CT	0.22	RS9	2	1
Southeast	591	31	6854-26-7800.00	3116 Ridgeback DR	0.21	RS9	2	1
Southeast	592	31	6854-26-8255.00	3219 Ridgewood Place DR	0.32	RS9	2	1
Southeast	593	31	6854-26-8444.00	3142 Talladega CT	0.27	RS9	2	2
Southeast	594	31	6854-26-8841.00	3132 Ridgeback DR	0.22	RS9	2	1
Southeast	596	31	6854-26-9474.00	3158 Talladega CT	0.26	RS9	2	2
Southeast	597	31	6854-26-9666.00	3157 Talladega CT	0.22	RS9	2	1
Southeast	598	31	6854-26-9801.00	3140 Ridgeback DR	0.22	RS9	2	1
Southeast	599	31	6854-27-4044.00	3103 Ridgeback DR	1.47	RS9	2	2
Southeast	600	31	6854-27-6053.00	3109 Ridgeback DR	0.42	RS9	2	1
Southeast	601	31	6854-27-7032.00	3117 Ridgeback DR	0.22	RS9	2	1
Southeast	602	31	6854-27-7091.00	3125 Ridgeback DR	0.22	RS9	2	1
Southeast	603	31	6854-27-8061.00	3133 Ridgeback DR	0.22	RS9	2	1
Southeast	604	31	6854-36-0433.00	3166 Talladega CT	0.26	RS9	2	1
Southeast	605	31	6854-36-0635.00	3165 Talladega CT	0.24	RS9	2	1
Southeast	606	31	6854-36-1403.00	3174 Talladega CT	0.25	RS9	2	1
Southeast	607	31	6854-36-1463.00	3182 Talladega CT	0.24	RS9	2	1
Southeast	608	31	6854-36-1605.00	3173 Talladega CT	0.22	RS9	2	1
Southeast	609	31	6854-36-1664.00	3181 Talladega CT	0.22	RS9	2	1
Southeast	610	31	6854-36-1779.00	3168 Ridgeback DR	0.22	RS9	2	1
Southeast	611	31	6854-36-1929.00	3163 Ridgeback DR	0.22	RS9	2	1
Southeast	612	31	6854-36-2433.00	3190 Talladega CT	0.24	RS9	2	1
Southeast	613	31	6854-36-2623.00	3189 Talladega CT	0.22	RS9	2	1
Southeast	614	31	6854-36-2748.00	3174 Ridgeback DR	0.22	RS9	2	1
Southeast	615	31	6854-36-3331.00	3272 Ridge Hollow DR	0.23	RS9	2	1
Southeast	616	31	6854-36-3339.00	3262 Ridge Hollow DR	0.24	RS9	2	1
Southeast	620	31	6854-36-5757.00	3208 Ridgeback DR	0.23	RS9	2	1
Southeast	622	31	6854-36-5977.00	3207 Ridgeback DR	0.22	RS9	2	1
Southeast	625	31	6854-36-6669.00	3230 Ridgeback DR	0.23	RS9	2	1
Southeast	626	31	6854-36-6715.00	3222 Ridgeback DR	0.25	RS9	2	1
Southeast	627	31	6854-36-6956.00	3213 Ridgeback DR	0.35	RS9	2	1
Southeast	628	31	6854-36-7974.00	3219 Ridgeback DR	0.57	RS9	2	1
Southwest	63	27	6824-78-1779.00	1084 S Sunset DR	0.34	RS9	2	1
Southwest	64	27	6824-78-1879.00	1078 S Sunset DR	0.21	RS9	2	1
Southwest	65	27	6824-78-1997.00	1062 S Sunset DR	0.25	RS9	2	1
Southwest	66	27	6824-78-2772.00	1092 S Sunset DR	0.41	RS9	2	1
Southwest	67	27	6824-78-5789.00	1542 Sunbridge CT	1.04	RS9	2	2