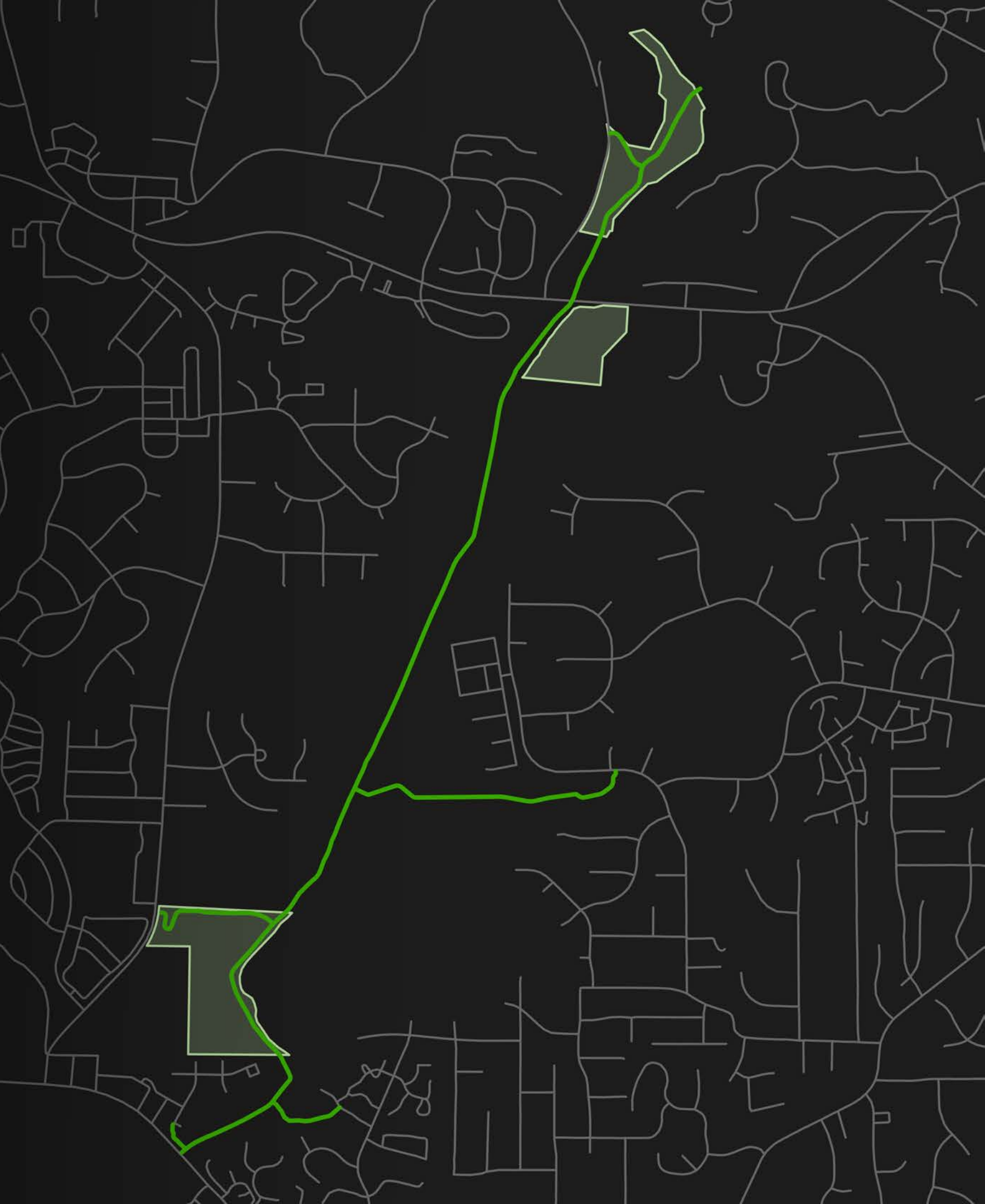
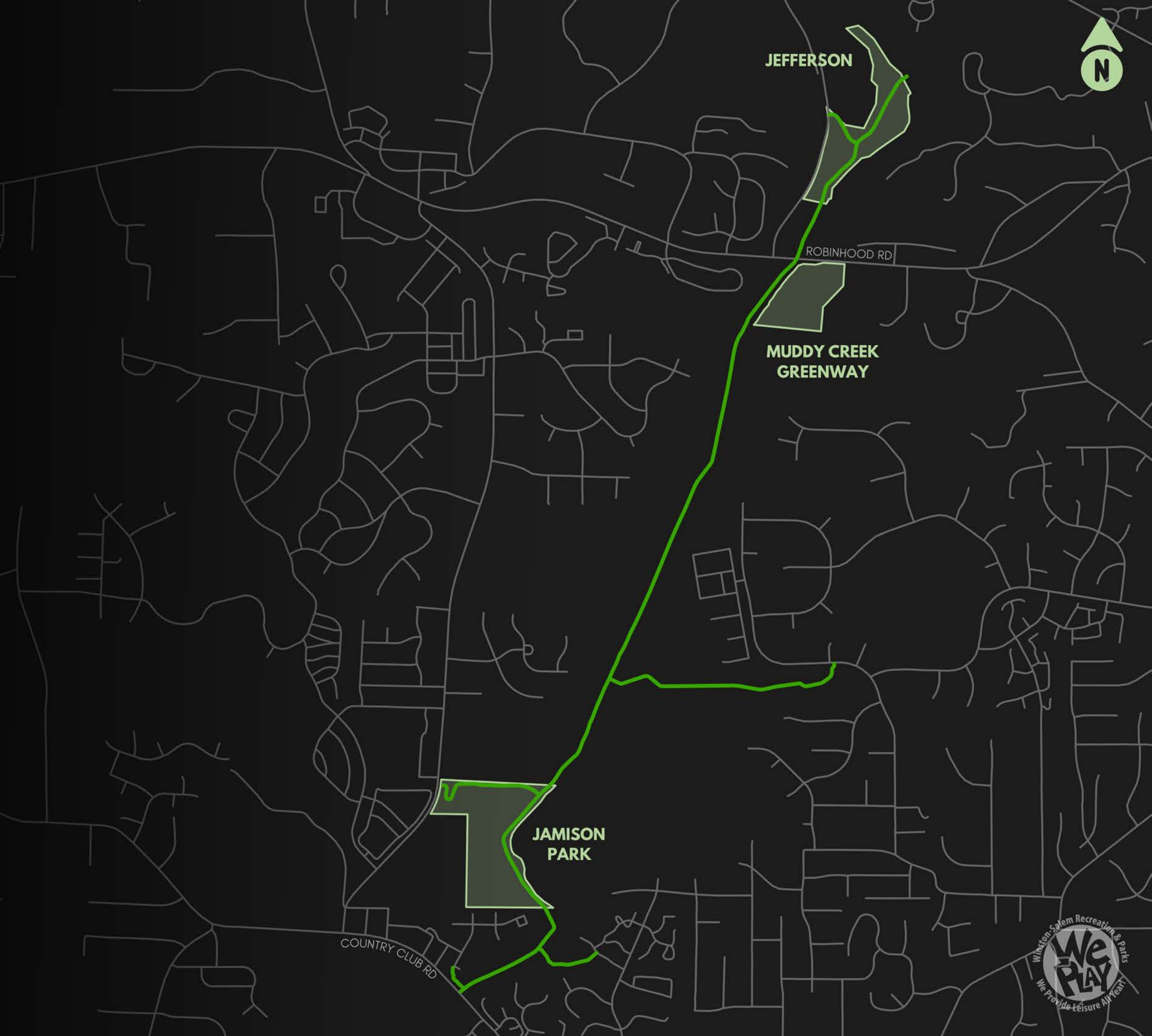


# GREENWAY EMERGENCY ROUTING



# MUDDY CREEK GREENWAY



JEFFERSON

ROBINHOOD RD

MUDDY CREEK  
GREENWAY

JAMISON  
PARK

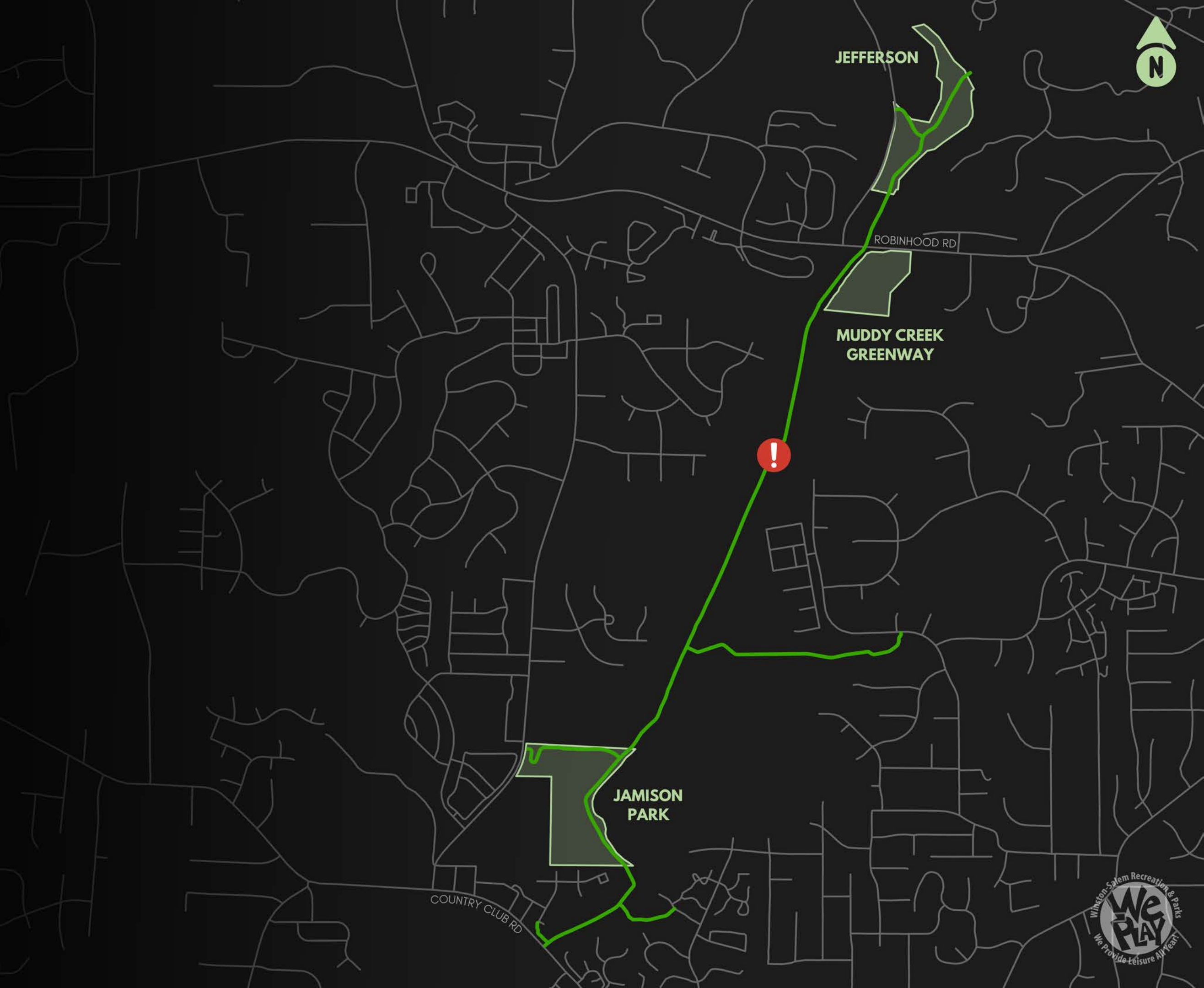
COUNTRY CLUB RD







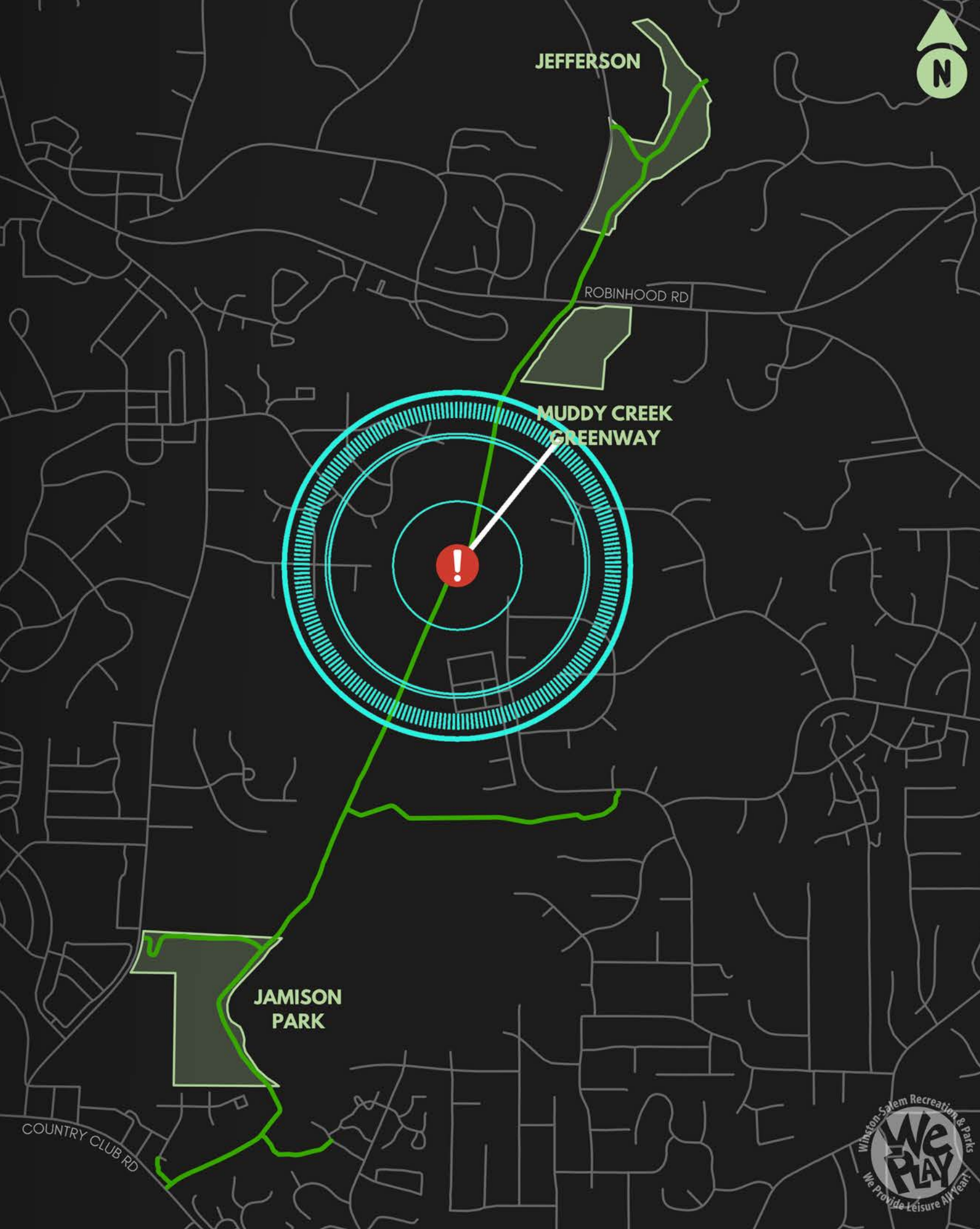
**ACCIDENT  
OCCURS**








**CAD-911 system  
searches for nearest  
address point**

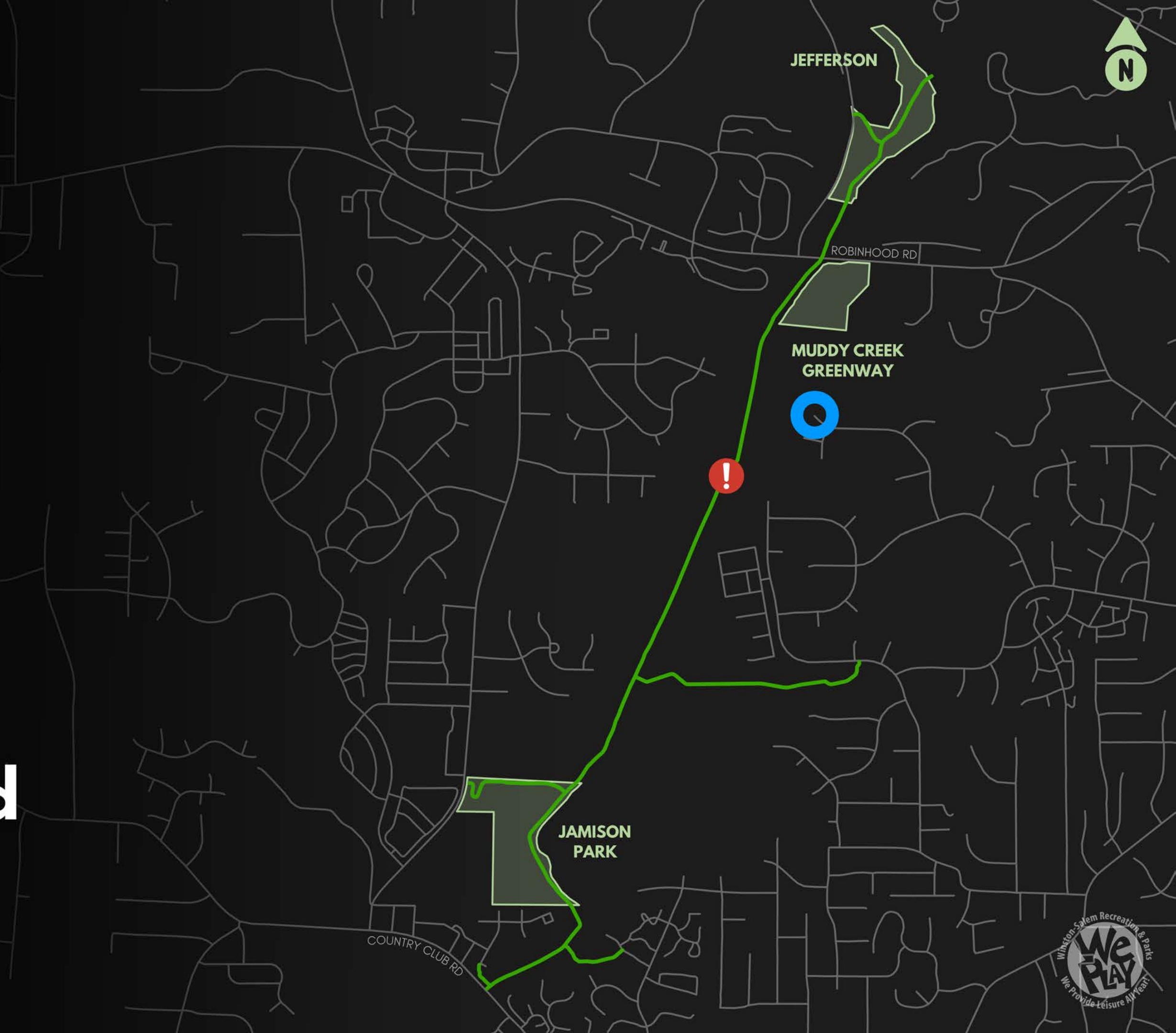




# Nearest Address Point Found



# Emergency Responders Routed to Address





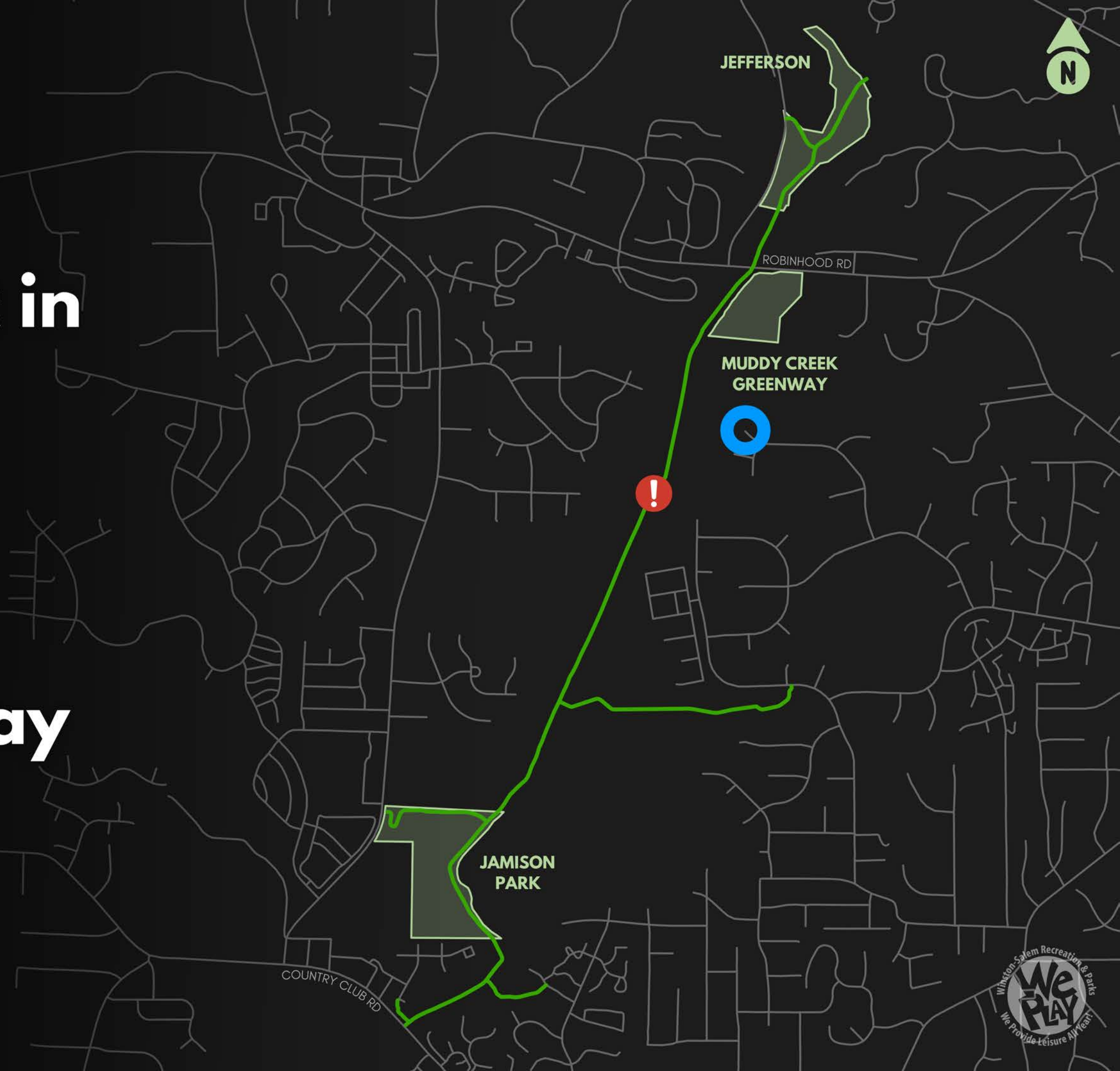
# PROBLEMS



**Greenways not in CAD system**



**Not suitable to access Greenway**



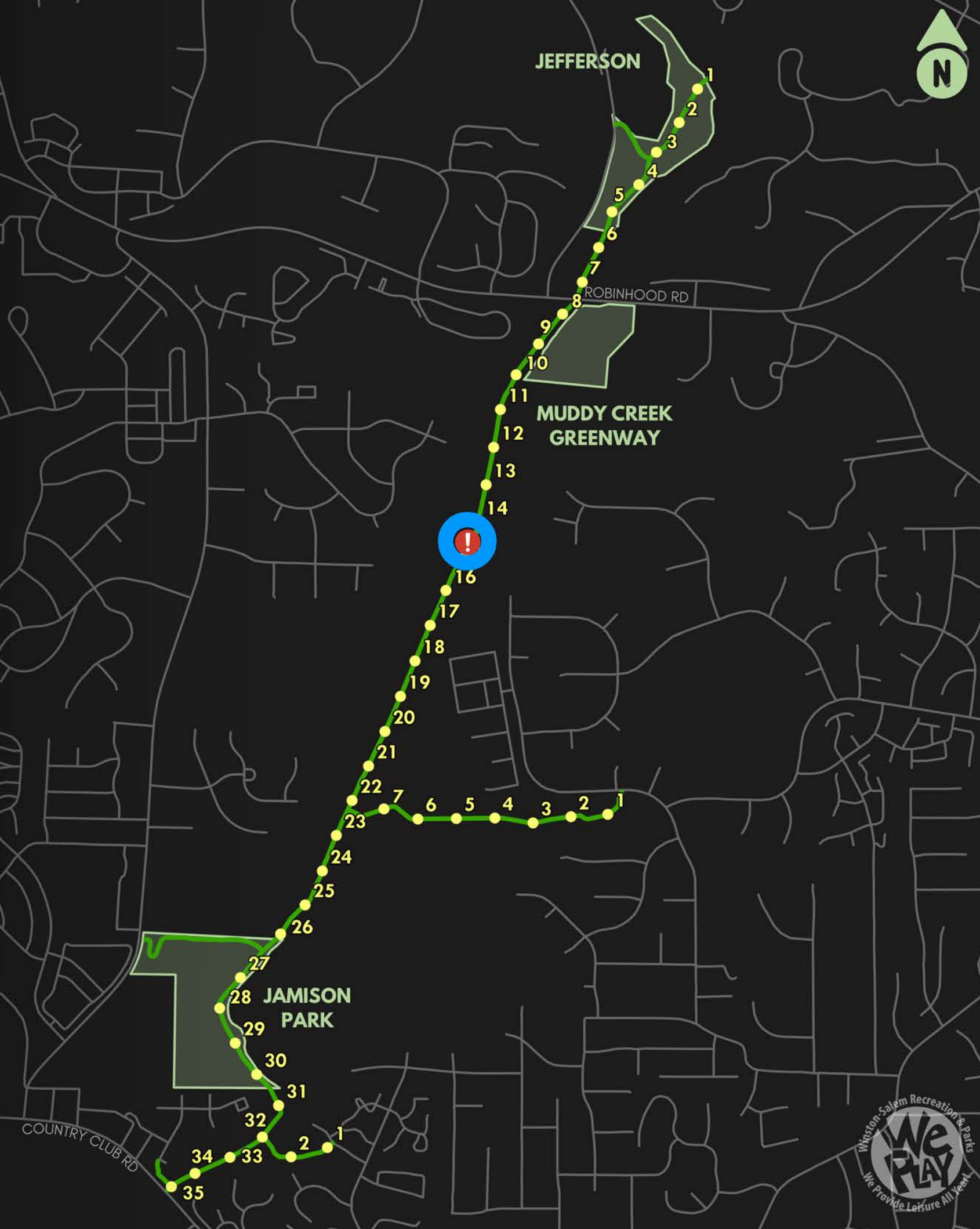


# SOLUTION

Added  
"Address Points"  
along Greenways  
and Trails



Integrated with  
CAD System





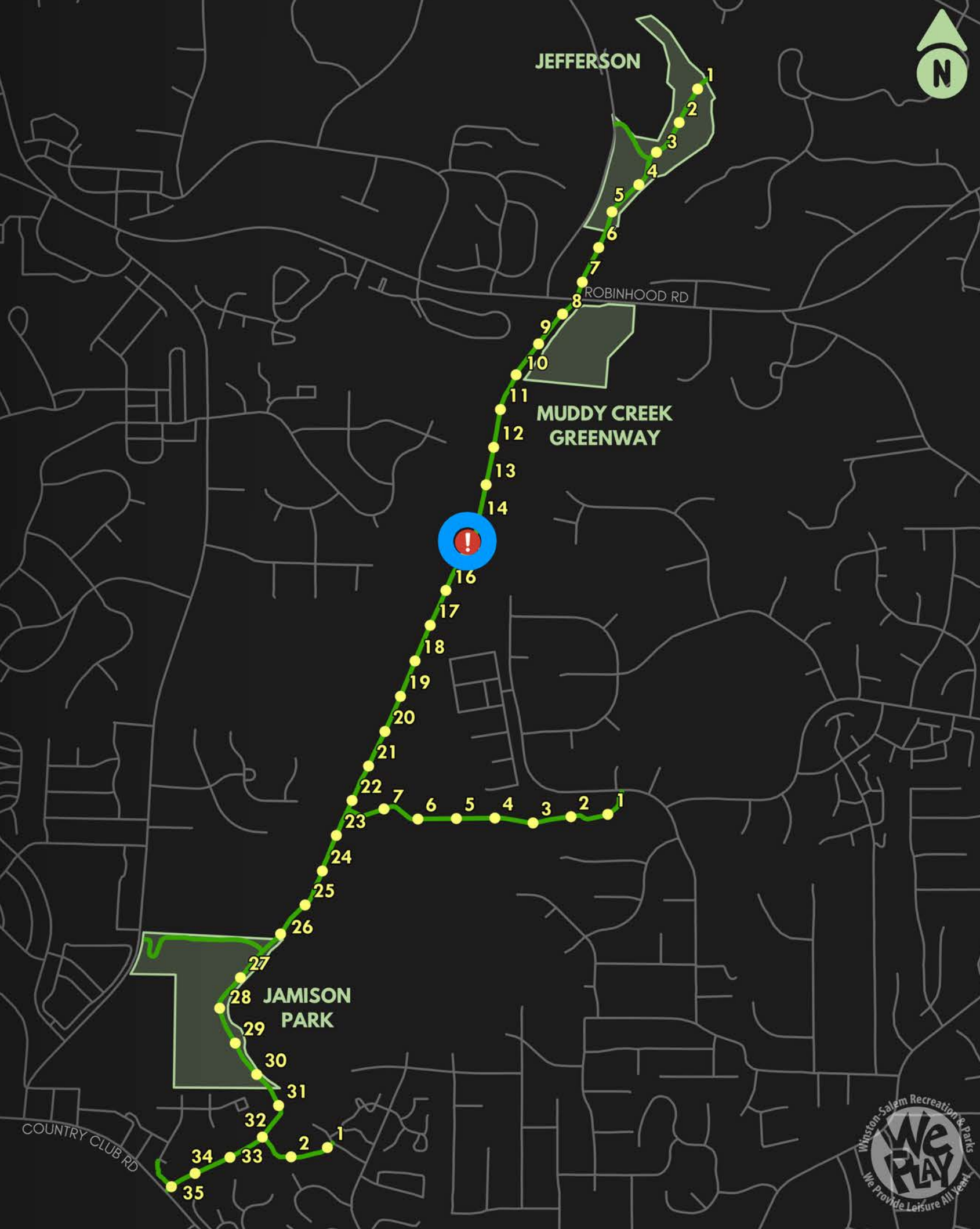
# IMPACT



**Improved  
Location  
Tracking**



**Improved  
Response  
Time**





# Greenways & Trails

Bethabara Trail  
Bog Garden Trail  
Bowen-Thomas Greenway  
Bowen Branch Trail  
Brushy Fork Greenway  
Historic Bethabara Trails  
Little Creek Trail  
Long Branch Trail  
Long Creek Trail  
Mill Creek Trail  
Muddy Creek Greenway  
Peachtree/Waughtown Greenway  
Salem Creek Greenway  
Salem Lake Trail  
Silas Creek Trail  
The Strollway  
Newell-Massey Trail  
Forsyth County Trails

# Parks

Bethabara Par Course  
Gateway Commons Park  
Hanes Park  
Hobby Park  
Kimberley Par Course  
Miller Park  
Piney Grove Park  
Winston-Lake Golf Course  
Forsyth County Parks

# COUNTY-WIDE SERVICE





# SIGN INSTALL



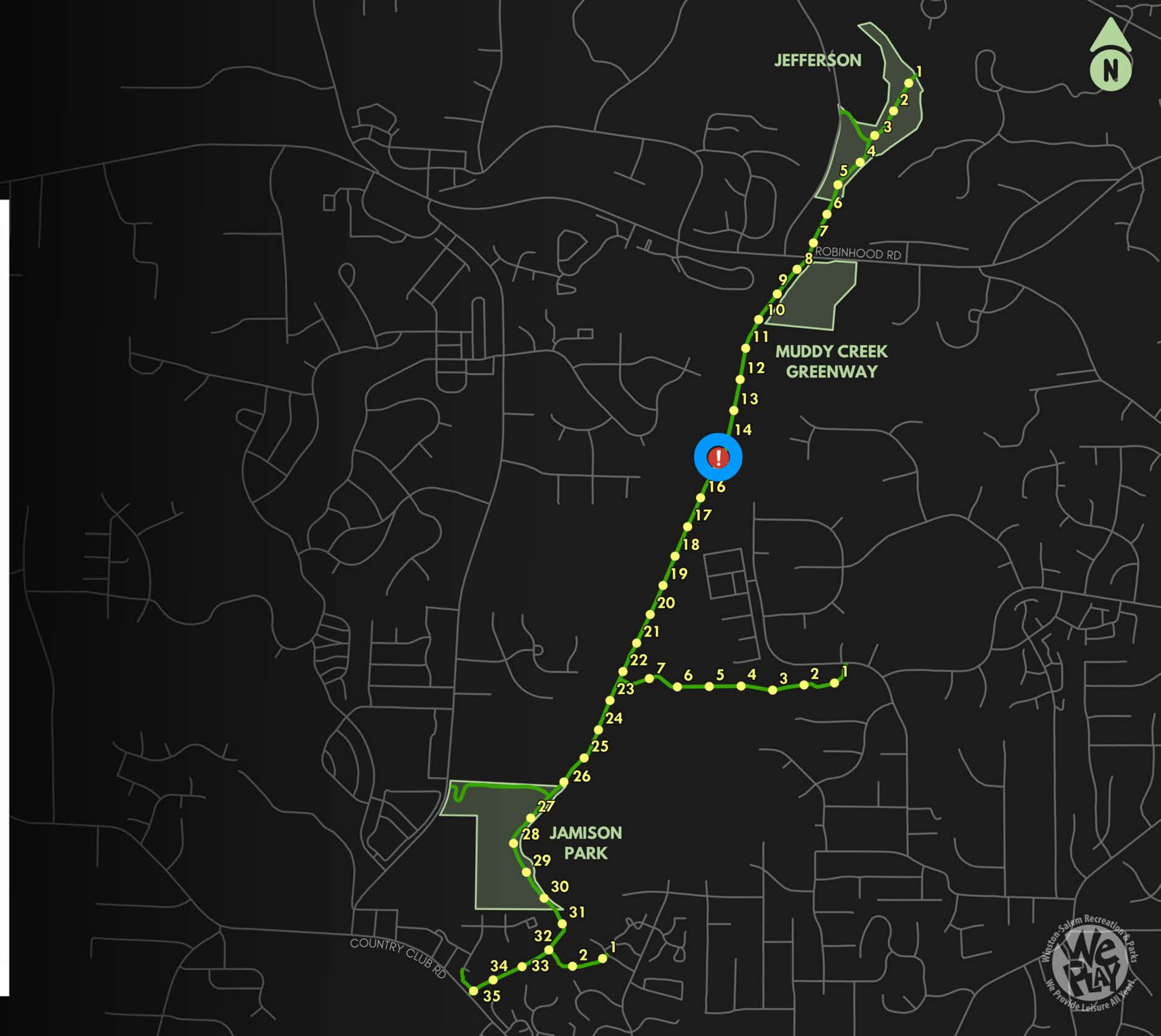
**IN CASE OF  
EMERGENCY**

**CALL 911**

**REPORT THIS LOCATION**

**15**

**MUDDY CREEK GREENWAY**





# PARTNERS

## MapForsyth

Jason Clodfelter - GIS Coordinator

Matt Hamby - Addressing Coordinator

Will Moore - GIS Analyst

## WS Public Safety

Martha Hix - Communications Manager

Grant Madren - Public Safety IT Director

Brandi Morgan - Crime Analyst

## Forsyth County Emergency Services

Herb Swaim - E-911 Systems Manager

Don Mabe - Emergency Services System Administrator

## Forsyth County Parks and Recreation

Alex Bennett - Parks Operations Manager

## Winston-Salem Recreation and Parks

William Royston - Director

Josh Billings - GIS Administrator





# QUESTIONS?

