



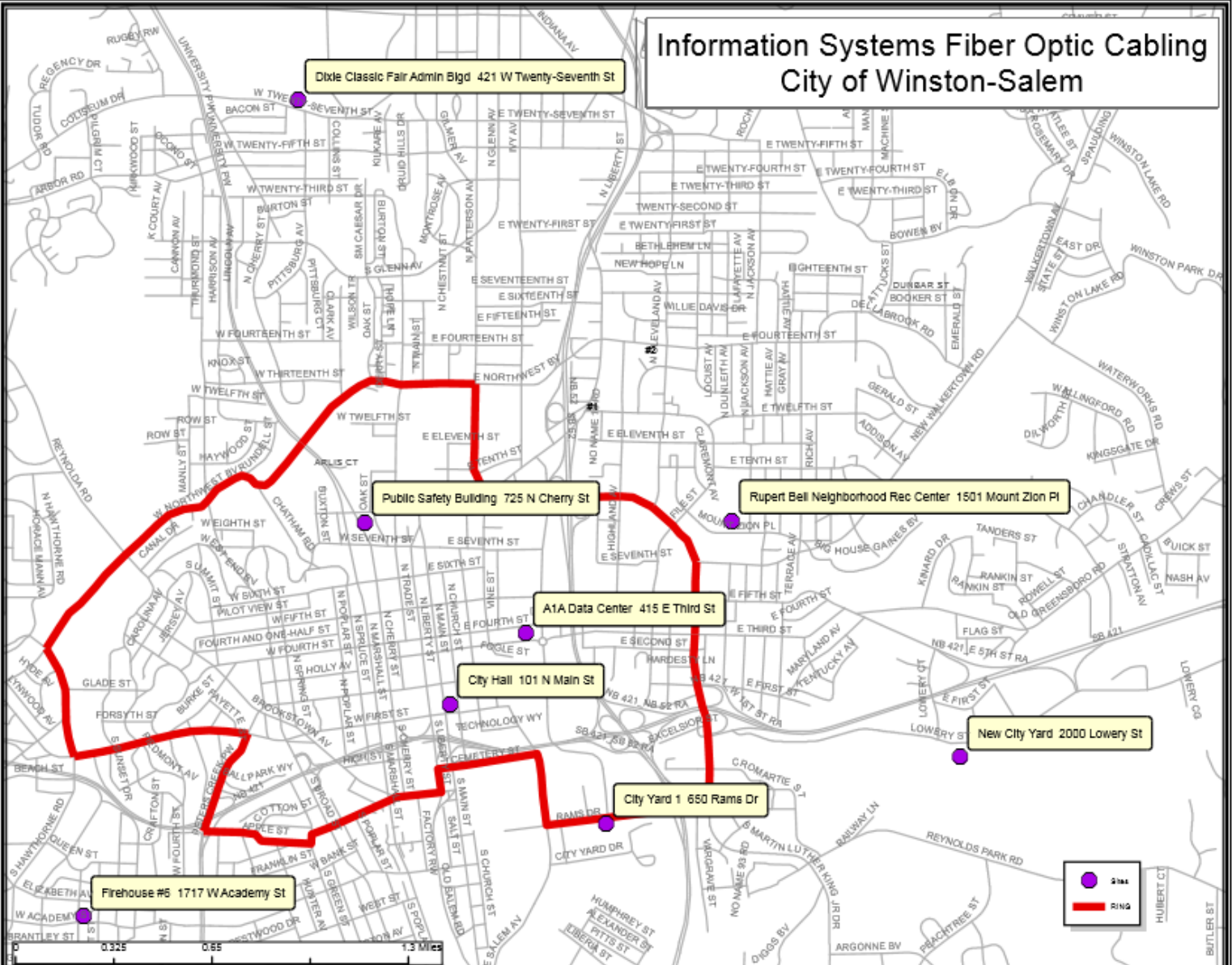
UPDATE: DEPLOYMENT OF SECURITY CAMERAS

ESTABLISHED FRAMEWORK

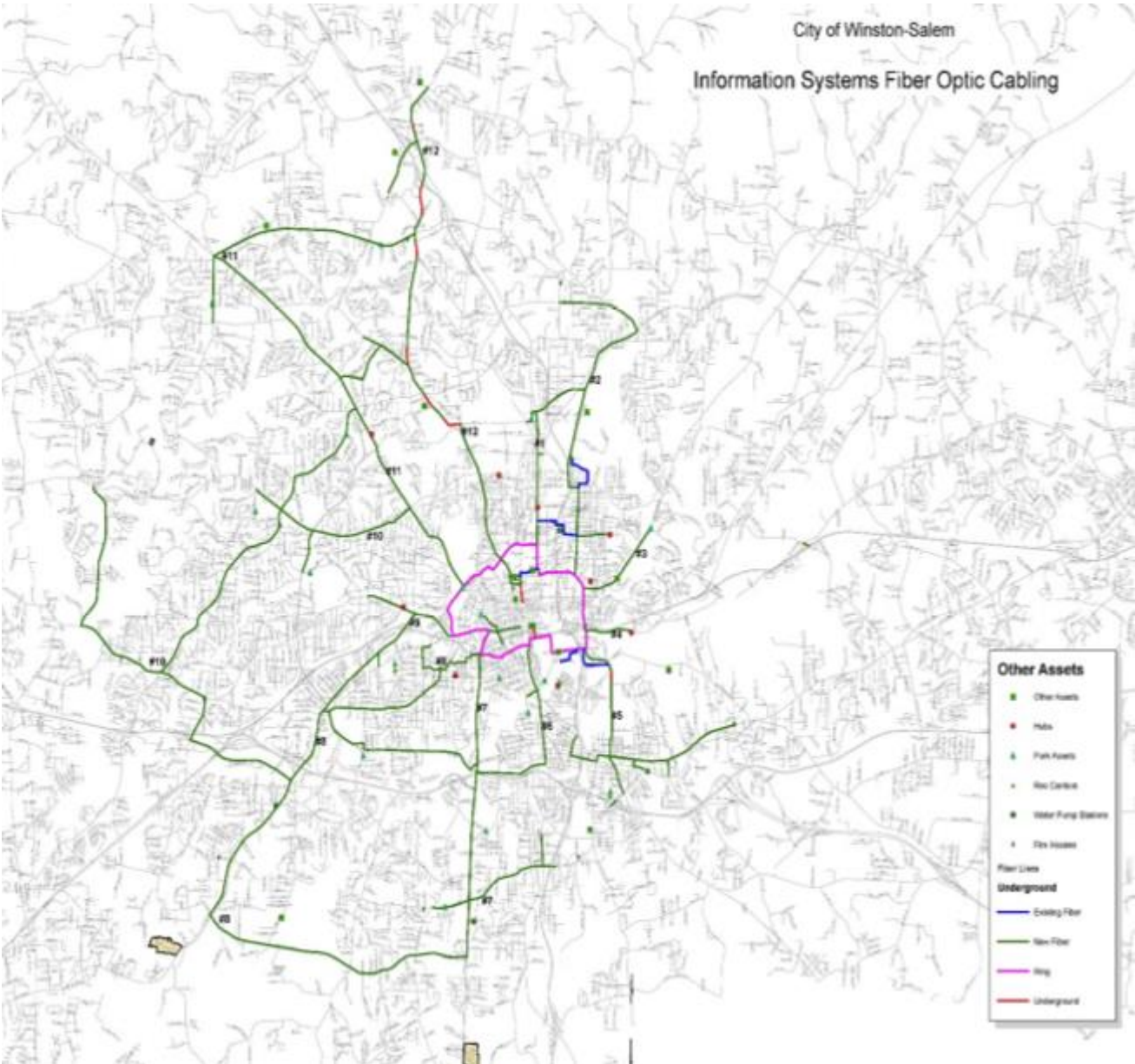
- 120+ miles of City-owned IT Fiber
- Approaching 300 managed cameras
- Panasonic Video Insight enterprise management solution
- Access to live video feeds and 90 days of recorded video
- Access is over the internet, view from any location and various devices (i.e., computers, iPads, smartphones, etc.)
- View access is granted based on role and job function
- Support contract in place with Call24Security



DOWNTOWN IT FIBER RING



CITY-WIDE IT FIBER

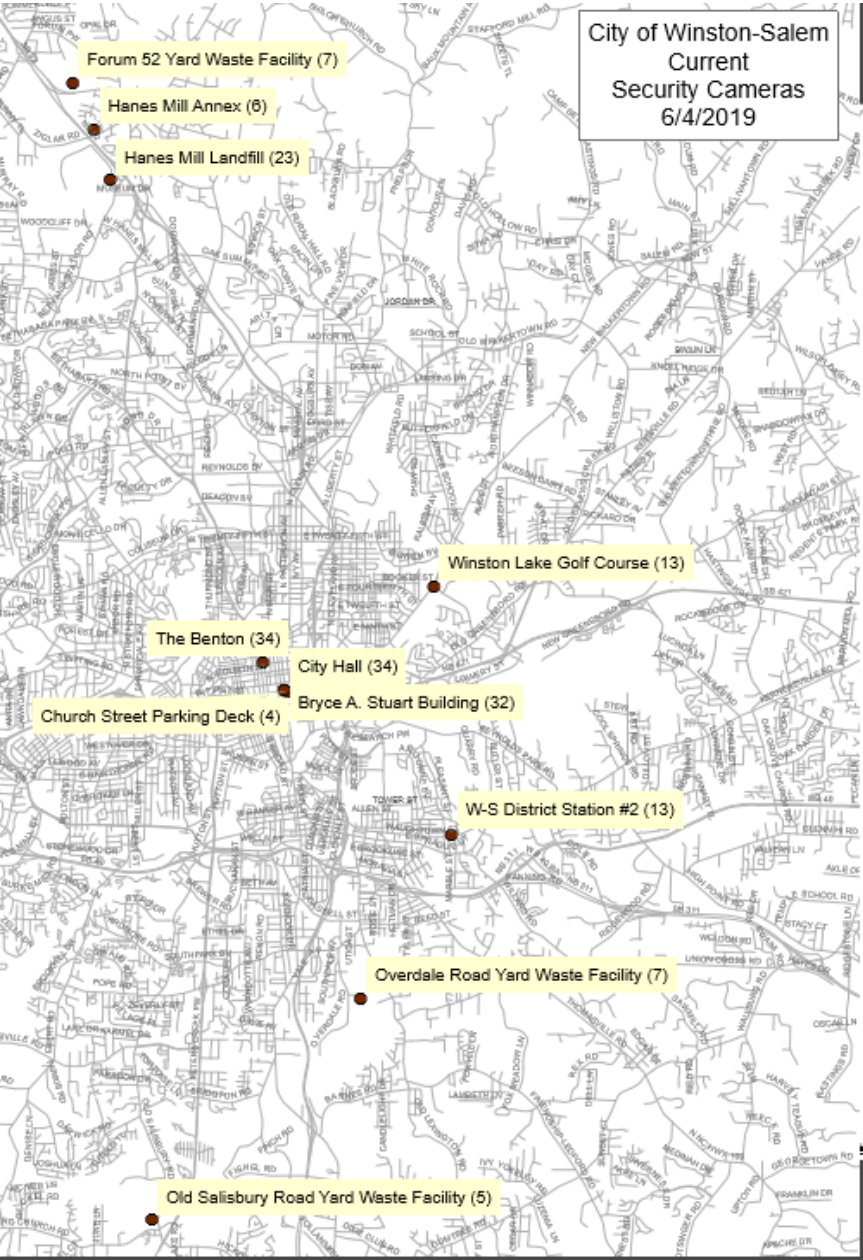


EXISTING CAMERAS

- City Hall - 34
- Bryce A. Stuart Building - 32
- Church Street Parking Desk - 4
- The Benton - 34
- Jocelyn V. Johnson Municipal Services Center - 44
- Winston Lake Golf Course - 13
- WSPD District Station #2 - 13
- Multiple Landfills - 48
 - Hanes Mill Road - 23
 - Hanes Mill Annex - 6
 - Forum 52 Yard Waste Facility - 7
 - Overdale Road Yard Waste Facility - 7
 - Old Salisbury Road Construction and Demolition Facility - 5



EXISTING CAMERAS MAP



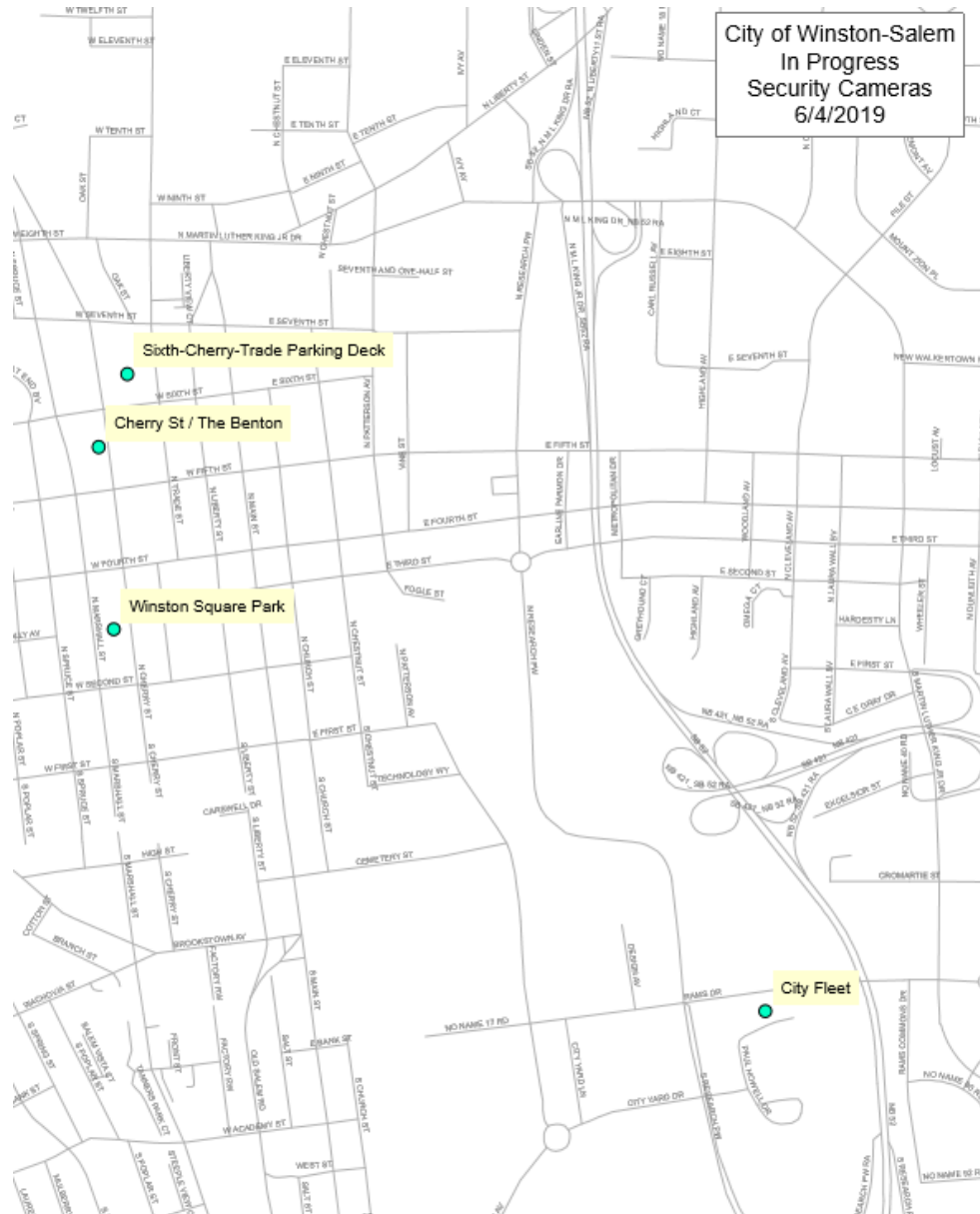
IN PROGRESS

Security Camera Locations

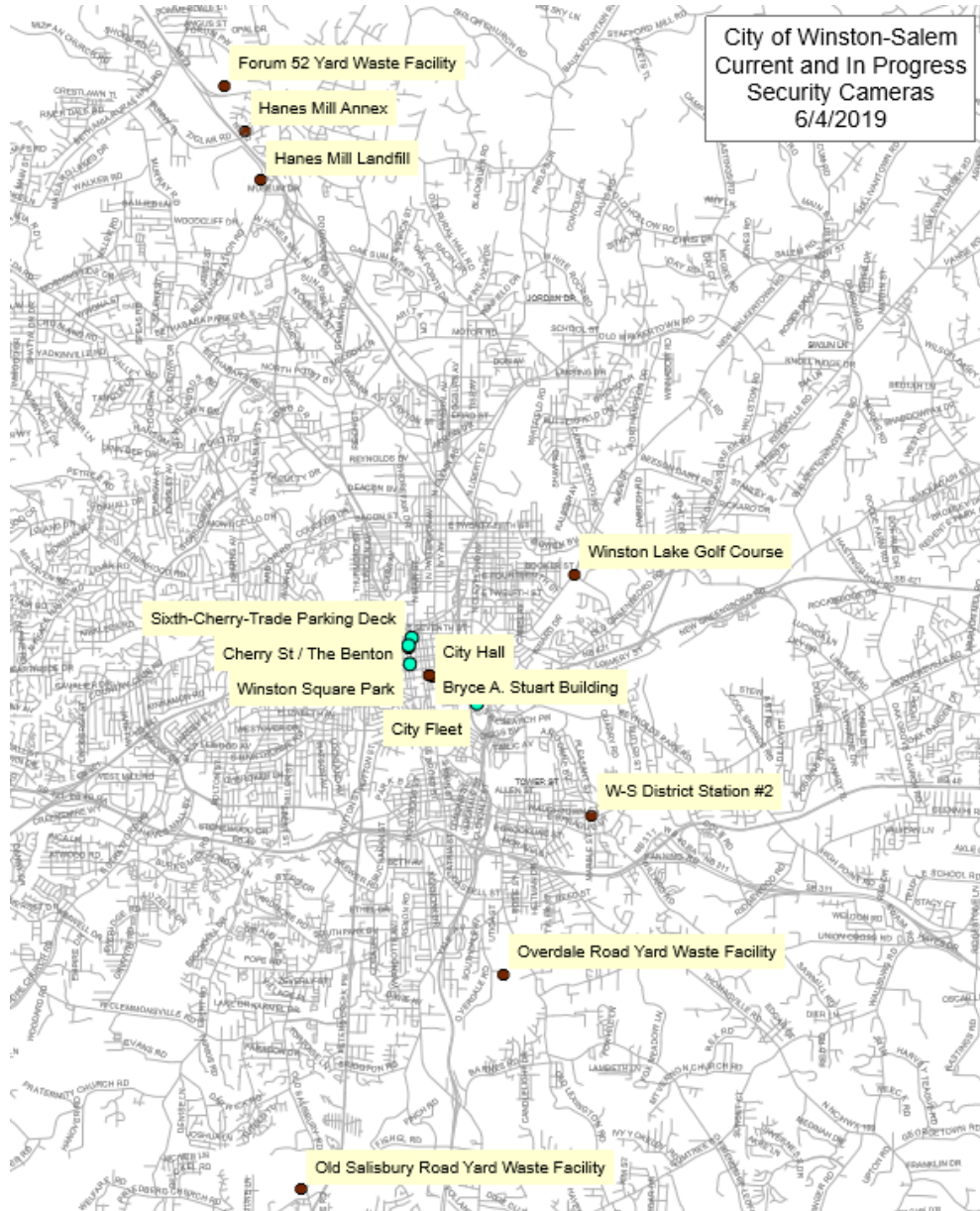
- Corpening Plaza
- Winston Square Park
- Sixth-Cherry-Trade Parking Deck
- Cherry Street alongside The Benton
- City's Fleet Services facility
- Several Recreation and Community Centers



IN PROGRESS CAMERAS MAP



TOTAL CAMERAS MAP – EXISTING AND IN PROGRESS



POTENTIAL EXPANSION

- Merschel Park
- Leverage ability to deputize cameras owned by local businesses or private citizens
- Expansion of fiber to three WSPD District Stations and the Special Operations Division facility on Polo Road

